

THE MUNICIPALITY OF KILLARNEY - TURTLE MOUNTAIN
BY-LAW NO. 10-2016

Being a By-Law of the Municipality of Killarney - Turtle Mountain to establish a rate for collection and disposal of garbage and recyclables as a special service for the years 2017 to 2021, inclusive.

WHEREAS Section 312 of The Municipal Act, provides in part, as follows:

- 312 If approved by by-law, a municipality may provide, as a special service to all or part of a municipality, one or more of the following:
- (e) the collection and transportation of waste or recyclable materials;

AND WHEREAS subsection 320(1) of the Act provides as follows:

- 320(1) Subject to subsections (2) to (6) and subsection 321 (4), a council may by by-law
- (a) Approve the local improvement or special services as set out in the plan or proposal; and
 - (b) Authorize the municipality to impose taxes as set out in the plan proposal.


AND WHEREAS the Council of the Municipality of Killarney - Turtle Mountain has prepared Special Service Plan No. 1-2016 to establish a rate for collection and disposal of garbage and recyclables for residential, commercial and institutional properties as hereby included in the attached Schedules "B" and "C" of the municipality as a special service pursuant to Part 10 of the Act;

AND WHEREAS the requirements as prescribed in section 318, 319 and 320 of the Act have been complied with:

NOW THEREFORE the Council of the Municipality of Killarney-Turtle Mountain enacts as follows:

1. THAT pursuant to subsection 320 (1) of the Act, Municipality of Killarney - Turtle Mountain approves Special Service Plan No. 1-2106 attached hereto as Schedule "A".
2. THAT the Municipality of Killarney - Turtle Mountain levy an annual special service tax in 2017 to 2021 inclusive, upon all residential, commercial and institutional property within the municipality excluding vacant property as hereby attached in Schedules "B" and "C".
3. THAT By-Law No. 8 of 1999 enacted by the R.M. of Turtle Mountain, January 12th, A.D. 2000, is hereby repealed.
4. THAT By-Law No. 3 of 2015 enacted by the Municipality of Killarney - Turtle Mountain, May 27th, A.D. 2015, is hereby repealed.
5. THAT By-Law No. 9 of 2015 enacted by the Municipality of Killarney - Turtle Mountain, March 9th, A.D. 2016, is hereby repealed.

DONE AND PASSED as a by-law of the Municipality of Killarney-Turtle Mountain at 415 Broadway Avenue, Killarney, Manitoba, this 22nd day of February, 2017.



Mayor



Chief Administrative Officer

Read a first time this 21st day of December, 2016.
Read a second time this 22nd day of February, 2017.
Read a third time this 22nd day of February, 2017.

Schedule "A"

Municipality of Killarney – Turtle Mountain
Special Service Plan #01-2016
By-Law No. 10-2016

For the curbside recycling and waste refuse pickup within the Municipality of Killarney – Turtle Mountain to the properties listed on Schedules "B" and "C"
(Pursuant to Subsection 314 of The Municipal Act)

a) Description of the Proposed Special Service

The proposed special service will provide for curbside recycling and waste refuse pickup, for all property listed in Schedule "B" residential attached, at an equal rate and waste refuse pickup, for all property listed in Schedule "C" commercial and institutional attached, at an equal rate.

b) Special Service Area to be Levied

The Special Service area to be levied under this proposal will be for all property listed in Schedule "B" residential attached within the municipality that have a one dwelling unit or more, as well as all property listed in Schedule "C" commercial and institutional attached.

c) Estimated Cost of the Service

The budgeted amounts for the services included in this plan are as follows:

	2017	2018	2019	2020	2021
Recycling Costs	\$ 100,840.00	\$ 103,854.48	\$ 106,944.34	\$ 110,111.47	\$ 113,357.8
Garbage Collection Costs	\$ 125,000.00	\$ 125,000.00	\$ 125,000.00	\$ 125,000.00	\$ 125,000.0
Machine Reserve Transfer	\$ 15,000.00	\$ 15,000.00	\$ 15,000.00	\$ 15,000.00	\$ 15,000.0
Total Costs	\$ 240,840.00	\$ 243,854.48	\$ 246,944.34	\$ 250,111.47	\$ 253,357.8
Recoveries					
Provincial Grant	\$ 65,295.00	\$ 67,124.48	\$ 69,029.34	\$ 71,011.47	\$ 73,072.81
Total Recoveries	\$ 65,295.00	\$ 67,124.48	\$ 69,029.34	\$ 71,011.47	\$ 73,072.81
Net Costs	\$ 175,545.00	\$ 176,730.00	\$ 177,915.00	\$ 179,100.00	\$ 180,285.0
Number of Rateable Residential Property					
1 to 2 dwellings	1075 * 115	1075 * 116	1075 * 117	1075 * 118	1075 * 119
3 to 7 dwellings	9 * 500	9 * 500	9 * 500	9 * 500	9 * 500
8 or more dwellings	11 * 800	11 * 800	11 * 800	11 * 800	11 * 800
Total Residential Revenue	\$ 136,925.00	\$ 138,000.00	\$ 139,075.00	\$ 140,150.00	\$ 141,225.00
Number of Rateable Commercial Property					
Commercial Curbside	110 * 67	110 * 68	110 * 69	110 * 70	110 * 71
Commercial Dumpster	51 * 500	51 * 500	51 * 500	51 * 500	51 * 500
Additional Tipping on Dumpsters	\$ 5750.00	\$ 5750.00	\$ 5750.00	\$ 5750.00	\$ 5750.00
Total Commercial Revenue	\$ 38,620.00	\$ 38,730.00	\$ 38,840.00	\$ 38,950.00	\$ 39,060.00

d) Method and Rate of Calculating the Proposed Special Service Tax will be as follows:

Residential Garbage & Recycling:

	<u>2017</u>	<u>2018</u>	<u>2019</u>	<u>2020</u>	<u>2021</u>
1 to 2 dwelling units	\$115.00	\$116.00	\$117.00	\$118.00	\$119.00
3 to 7 dwelling units	\$500.00	\$500.00	\$500.00	\$500.00	\$500.00
8 or more dwelling units	\$800.00	\$800.00	\$800.00	\$800.00	\$800.00

Commercial Garbage Collection:

	<u>2017</u>	<u>2018</u>	<u>2019</u>	<u>2020</u>	<u>2021</u>
Commercial Curbside	\$ 67.00	\$ 68.00	\$ 69.00	\$ 70.00	\$ 71.00
Commercial Dumpster (includes 1 tip/week)	\$500.00	\$500.00	\$500.00	\$500.00	\$500.00
Additional Dumpster Fee (includes 1 tip/week)	\$500.00	\$500.00	\$500.00	\$500.00	\$500.00
Additional Tipping Fee	\$250.00	\$250.00	\$250.00	\$250.00	\$250.00

e) Pickups shall be completed as follows for Commercial Garbage Dumpsters:

<u>Group Code</u>	<u>Description</u>	<u>Pick-up schedule</u>
1	Retail	1 time per week
2	Restaurants/ Large Grocery Stores/ Malls	3 times per week
3	Schools	3 times per week
4	Seasonal Businesses/ Campground (max 7 months)	2 times per week
5	Hospitals	3 times per week

The Municipal Board

1144 – 363 Broadway
Winnipeg MB R3C 3N9
Phone: 204-945-2941
Fax: 204-948-2235
www.gov.mb.ca/municipalboard

February 9, 2017

Chief Administrative Officer
Municipality of Killarney-Turtle Mountain
Box 10
Killarney MB R0K 1G0

Dear Chief Administrative Officer:

**RE: MUNICIPALITY OF KILLARNEY-TURTLE MOUNTAIN - BY-LAW NO. 10-2016
FILE NO. 17E9-0004**


We enclose for your information a copy of Municipal Board Order No. E-17-009 together with the By-law.

The fee of \$50.00 is now due and payable on the By-law.

Please provide the Board with a Certified copy of the By-law after 3rd reading, including all Schedules.

Please quote our File Number on all correspondence.

Yours truly,


Rose Gibbons
Secretary

RG/an/enclosures

c: Jesse Oyugi, Municipal Finance Officer

THE MUNICIPAL BOARD OF MANITOBA
DECISION AND ORDER

DECISION DATE: February 9, 2017

Order No. E-17-009

File No. 17E9-0004

PANEL: Lori Lavoie, Vice Chair
Patrick Fortier, Member

MUNICIPALITY OF KILLARNEY-TURTLE MOUNTAIN
- BY-LAW NO. 10-2016

The Municipality of Killarney-Turtle Mountain (the "Municipality") submits By-law No. 10-2016 under Section 320(4) of *The Municipal Act* for the Board's review and approval. The proposed By-law was received on January 23, 2017.

By-law No. 10-2016, attached as Appendix "A", proposes to levy a Special Services Tax on residential, commercial and institutional properties receiving garbage and recycling services within the Municipality. The levy is for purposes of a Special Service Plan regarding the collection and disposal of garbage and recyclable materials for the years 2017 to 2021, inclusive.

The Municipality received no objections to the proposed By-law.

After the review of the Special Service Plan, the Board is satisfied that the Special Service is needed and, finds that the proposed By-law is reasonable and will be approved.


Upon considering the proposed By-law, **THE BOARD ORDERS THAT:**

1. Municipality of Killarney-Turtle Mountain By-law No. 10-2016 **BE APPROVED**, subject to the following amendments:
 - (a) In the Preamble, delete "for residential, commercial and institutional properties as hereby included in the attached Schedules "B" and "C" of Killarney-Turtle Mountain municipality for the years 2017 to and 2021" and replace with "as a special service for the years 2017 to 2021, inclusive";
 - (b) In Clause Nos. 3, 4 and 5, delete "and all amending by-laws thereto, and" and replace with "is";

- (c) In Schedule "A" to the By-law, amend the following:
- i) in Clause a), amend the following:
 - after "Schedule "B"", insert "(residential)";
 - after "Schedule "C"", insert "(commercial and institutional)";
 - ii) in Clause b), amend the following:
 - after "Schedule "B"", insert "(residential)"; and
 - after "Schedule "C"", insert "(commercial and institutional)".
2. A filing fee of \$50.00 be paid by the Municipality of Killarney-Turtle Mountain.

FOR THE MUNICIPAL BOARD

February 9, 2017
Date


Lori Lavoie, Vice Chair


Rose Gibbons, Secretary

THE MUNICIPALITY OF KILLARNEY - TURTLE MOUNTAIN
BY-LAW NO. 10-2016

Being a By-Law of the Municipality of Killarney - Turtle Mountain to establish a rate for collection and disposal of garbage and recyclables for residential, commercial and institutional properties as hereby included in the attached Schedules "B" and "C" of Killarney - Turtle Mountain municipality for the years 2017 to and 2021.

WHEREAS Section 312 of The Municipal Act, provides in part, as follows:

- 312 If approved by by-law, a municipality may provide, as a special service to all or part of a municipality, one or more of the following:
- (e) the collection and transportation of waste or recyclable materials;

AND WHEREAS subsection 320(1) of the Act provides as follows:

- 320(1) Subject to subsections (2) to (6) and subsection 321 (4), a council may by by-law
- (a) Approve the local improvement or special services as set out in the plan or proposal: and
 - (b) Authorize the municipality to impose taxes as set out in the plan proposal.


AND WHEREAS the Council of the Municipality of Killarney - Turtle Mountain has prepared Special Service Plan No. 1-2016 to establish a rate for collection and disposal of garbage and recyclables for residential, commercial and institutional properties as hereby included in the attached Schedules "B" and "C" of the municipality as a special service pursuant to Part 10 of the Act;

AND WHEREAS the requirements as prescribed in section 318, 319 and 320 of the Act have been complied with:

NOW THEREFORE the Council of the Municipality of Killarney-Turtle Mountain enacts as follows:

1. THAT pursuant to subsection 320 (1) of the Act, Municipality of Killarney - Turtle Mountain approves Special Service Plan No. 1-2106 attached hereto as Schedule "A".
2. THAT the Municipality of Killarney - Turtle Mountain levy an annual special service tax in 2017 to 2021 inclusive, upon all residential, commercial and institutional property within the municipality excluding vacant property as hereby attached in Schedules "B" and "C".
3. THAT By-Law No. 8 of 1999 enacted by the R.M. of Turtle Mountain, January 12th, A.D. 2000, and all amending by-laws thereto, and hereby repealed.
4. THAT By-Law No. 3 of 2015 enacted by the Municipality of Killarney - Turtle Mountain, May 27th, A.D. 2015, and all amending by-laws thereto, and hereby repealed.
5. THAT By-Law No. 9 of 2015 enacted by the Municipality of Killarney - Turtle Mountain, March 9th, A.D. 2016, and all amending by-laws thereto, and hereby repealed.


DONE AND PASSED as a by-law of the Municipality of Killarney-Turtle Mountain at 415 Broadway Avenue, Killarney, Manitoba, this ____ day of ____, 2016.


Mayor

Chief Administrative Officer

Read a first time this 21st day of December, 2016.
Read a second time this ____ day of ____, 2017.
Read a third time this ____ day of ____, 2017.

Approved, subject to Amendment

By Order No. E-17-009
of The Municipal Board

Secretary

Schedule "A"

Municipality of Killarney – Turtle Mountain
Special Service Plan #01-2016
By-Law No. 10-2016

For the curbside recycling and waste refuse pickup within the Municipality of Killarney – Turtle Mountain to the properties listed on Schedules "B" and "C"
(Pursuant to Subsection 314 of The Municipal Act)

- a) Description of the Proposed Special Service
The proposed special service will provide for curbside recycling and waste refuse pickup, for all property listed in Schedule "B" attached, at an equal rate and waste refuse pickup, for all property listed in Schedule "C" attached, at an equal rate.
- b) Special Service Area to be Levied
The Special Service area to be levied under this proposal will be for all property listed in Schedule "B" attached within the municipality that have a one dwelling unit or more, as well as all property listed in Schedule "C" attached.
- c) Estimated Cost of the Service
The budgeted amounts for the services included in this plan are as follows:

	2017	2018	2019	2020	2021
Recycling Costs	\$ 100,840.00	\$ 103,854.48	\$ 106,944.34	\$ 110,111.47	\$ 113,357.8
Garbage Collection Costs	\$ 125,000.00	\$ 125,000.00	\$ 125,000.00	\$ 125,000.00	\$ 125,000.
Machine Reserve Transfer	\$ 15,000.00	\$ 15,000.00	\$ 15,000.00	\$ 15,000.00	\$ 15,000.0
Total Costs	\$ 240,840.00	\$ 243,854.48	\$ 246,944.34	\$ 250,111.47	\$ 253,357.8
Recoveries					
Provincial Grant	\$ 65,295.00	\$ 67,124.48	\$ 69,029.34	\$ 71,011.47	\$ 73,072.81
Total Recoveries	\$ 65,295.00	\$ 67,124.48	\$ 69,029.34	\$ 71,011.47	\$ 73,072.81
Net Costs	\$ 175,545.00	\$ 176,730.00	\$ 177,915.00	\$ 179,100.00	\$ 180,285.0
Number of Rateable Residential Property					
1 to 2 dwellings	1075 * 115	1075 * 116	1075 * 117	1075 * 118	1075 * 119
3 to 7 dwellings	9 * 500	9 * 500	9 * 500	9 * 500	9 * 500
8 or more dwellings	11 * 800	11 * 800	11 * 800	11 * 800	11 * 800
Total Residential Revenue	\$ 136,925.00	\$ 138,000.00	\$ 139,075.00	\$ 140,150.00	\$ 141,225.00
Number of Rateable Commercial Property					
Commercial Curbside	110 * 67	110 * 68	110 * 69	110 * 70	110 * 71
Commercial Dumpster	51 * 500	51 * 500	51 * 500	51 * 500	51 * 500
Additional Tipping on Dumpsters	\$ 5750.00	\$ 5750.00	\$ 5750.00	\$ 5750.00	\$ 5750.00
Total Commercial Revenue	\$ 38,620.00	\$ 38,730.00	\$ 38,840.00	\$ 38,950.00	\$ 39,060.00

d) Method and Rate of Calculating the Proposed Special Service Tax will be as follows:

Residential Garbage & Recycling:

	<u>2017</u>	<u>2018</u>	<u>2019</u>	<u>2020</u>	<u>2021</u>
1 to 2 dwelling units	\$115.00	\$116.00	\$117.00	\$118.00	\$119.00
3 to 7 dwelling units	\$500.00	\$500.00	\$500.00	\$500.00	\$500.00
8 or more dwelling units	\$800.00	\$800.00	\$800.00	\$800.00	\$800.00

Commercial Garbage Collection:

	<u>2017</u>	<u>2018</u>	<u>2019</u>	<u>2020</u>	<u>2021</u>
Commercial Curbside	\$ 67.00	\$ 68.00	\$ 69.00	\$ 70.00	\$ 71.00
Commercial Dumpster (includes 1 tip/week)	\$500.00	\$500.00	\$500.00	\$500.00	\$500.00
Additional Dumpster Fee (includes 1 tip/week)	\$500.00	\$500.00	\$500.00	\$500.00	\$500.00
Additional Tipping Fee	\$250.00	\$250.00	\$250.00	\$250.00	\$250.00

e) Pickups shall be completed as follows for Commercial Garbage Dumpsters:

<u>Group Code</u>	<u>Description</u>	<u>Pick-up schedule</u>
1	Retail	1 time per week
2	Restaurants/ Large Grocery Stores/ Malls	3 times per week
3	Schools	3 times per week
4	Seasonal Businesses/ Campground (max 7 months)	2 times per week
5	Hospitals	3 times per week

Roll #	Dwelling	Civic Address	Legal Description	2017	2018	2019	2020	2021
129304	1	142 OAK POINT	DR 1--29075	\$115.00	\$116.00	\$117.00	\$118.00	\$119.00
129306	1	140 OAK POINT	DR 2-1-716	\$115.00	\$116.00	\$117.00	\$118.00	\$119.00
129310	1	136 OAK POINT	DR DESC 3/4-1-716	\$115.00	\$116.00	\$117.00	\$118.00	\$119.00
129312	1	134 OAK POINT	DR 5-1-716	\$115.00	\$116.00	\$117.00	\$118.00	\$119.00
129314	1	122 OAK POINT	DR 1--21872	\$115.00	\$116.00	\$117.00	\$118.00	\$119.00
129316	1	120 OAK POINT	DR 2-2-716	\$115.00	\$116.00	\$117.00	\$118.00	\$119.00
129320	1	116 OAK POINT	DR 4-2-716	\$115.00	\$116.00	\$117.00	\$118.00	\$119.00
129324	1	112 OAK POINT	DR 6-2-716	\$115.00	\$116.00	\$117.00	\$118.00	\$119.00
129326	1	110 OAK POINT	DR 7-2-716	\$115.00	\$116.00	\$117.00	\$118.00	\$119.00
129328	1	108 OAK POINT	DR 8-2-716	\$115.00	\$116.00	\$117.00	\$118.00	\$119.00
129330	1	106 OAK POINT	DR 9-2-716	\$115.00	\$116.00	\$117.00	\$118.00	\$119.00
129332	1	104 OAK POINT	DR 10-2-716	\$115.00	\$116.00	\$117.00	\$118.00	\$119.00
129334	1	102 OAK POINT	DR 11-2-716	\$115.00	\$116.00	\$117.00	\$118.00	\$119.00
129336	1	125 OAK POINT	DR 1-3-716	\$115.00	\$116.00	\$117.00	\$118.00	\$119.00
129338	1	123 OAK POINT	DR 2-3-716	\$115.00	\$116.00	\$117.00	\$118.00	\$119.00
129340	1	121 OAK POINT	DR 3-3-716	\$115.00	\$116.00	\$117.00	\$118.00	\$119.00
129342	1	119 OAK POINT	DR 4-3-716	\$115.00	\$116.00	\$117.00	\$118.00	\$119.00
129344	1	117 OAK POINT	DR 5-3-716	\$115.00	\$116.00	\$117.00	\$118.00	\$119.00
129346	1	113 OAK POINT	DR 6-3-716	\$115.00	\$116.00	\$117.00	\$118.00	\$119.00
129348	1	111 OAK POINT	DR 7-3-716	\$115.00	\$116.00	\$117.00	\$118.00	\$119.00
129352	1	2 HAWTHORNE	DR 2-4-716	\$115.00	\$116.00	\$117.00	\$118.00	\$119.00
129356	1	4 HAWTHORNE	DR 4-4-716	\$115.00	\$116.00	\$117.00	\$118.00	\$119.00
129358	1	5 HAWTHORNE	DR 5-4-716	\$115.00	\$116.00	\$117.00	\$118.00	\$119.00
129360	1	6 HAWTHORNE	DR 6-4-716	\$115.00	\$116.00	\$117.00	\$118.00	\$119.00
129362	1	7 HAWTHORNE	DR 7-4-716	\$115.00	\$116.00	\$117.00	\$118.00	\$119.00
129364	1	8 HAWTHORNE	DR 8-4-716	\$115.00	\$116.00	\$117.00	\$118.00	\$119.00
129366	1	9 HAWTHORNE	DR 9-4-716	\$115.00	\$116.00	\$117.00	\$118.00	\$119.00
129374	1	13 HAWTHORNE	DR 13-4-716	\$115.00	\$116.00	\$117.00	\$118.00	\$119.00
129378	1	15 HAWTHORNE	DR 15-4-716	\$115.00	\$116.00	\$117.00	\$118.00	\$119.00
129382	1	17 HAWTHORNE	DR 17-4-716	\$115.00	\$116.00	\$117.00	\$118.00	\$119.00
129384	1	18 HAWTHORNE	DR 18-4-716	\$115.00	\$116.00	\$117.00	\$118.00	\$119.00
129386	1	19 HAWTHORNE	DR DESC A--21282	\$115.00	\$116.00	\$117.00	\$118.00	\$119.00
129400	1	203 OAK POINT	DR 1/2--57199	\$115.00	\$116.00	\$117.00	\$118.00	\$119.00
129500	1	201 OAK POINT	DR 2--581	\$115.00	\$116.00	\$117.00	\$118.00	\$119.00
129600	1	199 OAK POINT	DR 3--581	\$115.00	\$116.00	\$117.00	\$118.00	\$119.00
129700	1	197 OAK POINT	DR 4--581	\$115.00	\$116.00	\$117.00	\$118.00	\$119.00
129800	1	195 OAK POINT	DR 5--581	\$115.00	\$116.00	\$117.00	\$118.00	\$119.00
129900	1	193 OAK POINT	DR 6--581	\$115.00	\$116.00	\$117.00	\$118.00	\$119.00
130000	1	191 OAK POINT	DR 7/8--581	\$115.00	\$116.00	\$117.00	\$118.00	\$119.00
130100	1	187 OAK POINT	DR 9--581	\$115.00	\$116.00	\$117.00	\$118.00	\$119.00
130200	1	185 OAK POINT	DR 10--581	\$115.00	\$116.00	\$117.00	\$118.00	\$119.00
130300	1	183 OAK POINT	DR 11--581	\$115.00	\$116.00	\$117.00	\$118.00	\$119.00
130400	1	181 OAK POINT	DR 12--581	\$115.00	\$116.00	\$117.00	\$118.00	\$119.00
130500	1	177 OAK POINT	DR 13--581	\$115.00	\$116.00	\$117.00	\$118.00	\$119.00
130600	1	175 OAK POINT	DR 14--581	\$115.00	\$116.00	\$117.00	\$118.00	\$119.00
130700	1	173 OAK POINT	DR 15--581	\$115.00	\$116.00	\$117.00	\$118.00	\$119.00
130800	1	171 OAK POINT	DR 16--581	\$115.00	\$116.00	\$117.00	\$118.00	\$119.00
130900	1	169 OAK POINT	DR 17--581	\$115.00	\$116.00	\$117.00	\$118.00	\$119.00
131000	1	167 OAK POINT	DR 18--581	\$115.00	\$116.00	\$117.00	\$118.00	\$119.00
131200	1	163 OAK POINT	DR DESC 20/21--581	\$115.00	\$116.00	\$117.00	\$118.00	\$119.00
131400	1	159 OAK POINT	DR DESC 21/22--581	\$115.00	\$116.00	\$117.00	\$118.00	\$119.00
131500	1	157 OAK POINT	DR 23--581	\$115.00	\$116.00	\$117.00	\$118.00	\$119.00
131600	1	155 OAK POINT	DR 24--581	\$115.00	\$116.00	\$117.00	\$118.00	\$119.00
131800	1	151 OAK POINT	DR 26--581	\$115.00	\$116.00	\$117.00	\$118.00	\$119.00
131900	1	149 OAK POINT	DR 27--581	\$115.00	\$116.00	\$117.00	\$118.00	\$119.00
132000	1	147 OAK POINT	DR 28--581	\$115.00	\$116.00	\$117.00	\$118.00	\$119.00
132100	1	145 OAK POINT	DR 29/30--581	\$115.00	\$116.00	\$117.00	\$118.00	\$119.00
132200	1	141 OAK POINT	DR 31--581	\$115.00	\$116.00	\$117.00	\$118.00	\$119.00
132300	1	139 OAK POINT	DR 32--581	\$115.00	\$116.00	\$117.00	\$118.00	\$119.00
132400	1	137 OAK POINT	DR 33--581	\$115.00	\$116.00	\$117.00	\$118.00	\$119.00
132500	1	135 OAK POINT	DR 34--581	\$115.00	\$116.00	\$117.00	\$118.00	\$119.00
132600	1	133 OAK POINT	DR 35--581	\$115.00	\$116.00	\$117.00	\$118.00	\$119.00
132700	1	131 OAK POINT	DR 36--581	\$115.00	\$116.00	\$117.00	\$118.00	\$119.00
132900	1	132 OAK POINT	DR 38--581	\$115.00	\$116.00	\$117.00	\$118.00	\$119.00
133000	1	129 OAK POINT	DR 1--28439	\$115.00	\$116.00	\$117.00	\$118.00	\$119.00
133050	1	127 OAK POINT	DR DESC 2-28439	\$115.00	\$116.00	\$117.00	\$118.00	\$119.00
133150	1	113 SOUTH RAILW. ST	W 1--23998	\$115.00	\$116.00	\$117.00	\$118.00	\$119.00
133200	1	109 SOUTH RAILW. ST	W DESC 2--23998	\$115.00	\$116.00	\$117.00	\$118.00	\$119.00
133220	1	105 SOUTH RAILW. ST	W 1--33937	\$115.00	\$116.00	\$117.00	\$118.00	\$119.00
133230	1	101 SOUTH RAILW. ST	W 5/7--57199	\$115.00	\$116.00	\$117.00	\$118.00	\$119.00

Roll#	Dwelling	Civic Address		Legal Description	2017	2018	2019	2020	2021
133354	1	18 AUGUSTA	DR	2--55488	\$115.00	\$116.00	\$117.00	\$118.00	\$119.00
133355	1	20 AUGUSTA	DR	1--55488	\$115.00	\$116.00	\$117.00	\$118.00	\$119.00
133358	1	31 AUGUSTA	DR	5--53020	\$115.00	\$116.00	\$117.00	\$118.00	\$119.00
133360	1	35 AUGUSTA	DR	6--53020	\$115.00	\$116.00	\$117.00	\$118.00	\$119.00
133362	1	41 AUGUSTA	DR	7--53020	\$115.00	\$116.00	\$117.00	\$118.00	\$119.00
133416	1	5 LINKS	DR	4--40379	\$115.00	\$116.00	\$117.00	\$118.00	\$119.00
133420	1	6 LINKS	DR	6--40379	\$115.00	\$116.00	\$117.00	\$118.00	\$119.00
133428	1	10 LINKS	DR	10--40379	\$115.00	\$116.00	\$117.00	\$118.00	\$119.00
133430	1	11 LINKS	DR	11--40379	\$115.00	\$116.00	\$117.00	\$118.00	\$119.00
133432	1	12 LINKS	DR	12--40379	\$115.00	\$116.00	\$117.00	\$118.00	\$119.00
133434	1	13 LINKS	DR	13--40379	\$115.00	\$116.00	\$117.00	\$118.00	\$119.00
300200	1	100 OAKDEN	DR	DESC SE3-3-17W	\$115.00	\$116.00	\$117.00	\$118.00	\$119.00
300300	1	140 OAKDEN	DR	DESC SE3-3-17W	\$115.00	\$116.00	\$117.00	\$118.00	\$119.00
300400	1	164 OAKDEN	DR	DESC SE3-3-17W	\$115.00	\$116.00	\$117.00	\$118.00	\$119.00
300800	1	532 ROSSMORE	AVE	DESC A-20A-13	\$115.00	\$116.00	\$117.00	\$118.00	\$119.00
300900	1	536 ROSSMORE	AVE	DESC A-20A-13	\$115.00	\$116.00	\$117.00	\$118.00	\$119.00
301000	1	414 FINLAY	ST	W 13/14-20A-13	\$115.00	\$116.00	\$117.00	\$118.00	\$119.00
301100	1	508 ROSSMORE	ST	15-20A-13	\$115.00	\$116.00	\$117.00	\$118.00	\$119.00
301200	1	512 ROSSMORE	AVE	16-20A-13	\$115.00	\$116.00	\$117.00	\$118.00	\$119.00
301300	1	516 ROSSMORE	AVE	17-20A-13	\$115.00	\$116.00	\$117.00	\$118.00	\$119.00
301400	1	520 ROSSMORE	AVE	18-20A-13	\$115.00	\$116.00	\$117.00	\$118.00	\$119.00
301500	1	524 ROSSMORE	AVE	19-20A-13	\$115.00	\$116.00	\$117.00	\$118.00	\$119.00
301600	1	528 ROSSMORE	AVE	20-20A-13	\$115.00	\$116.00	\$117.00	\$118.00	\$119.00
301700	1	402 ROSSMORE	AVE	11-21A-13	\$115.00	\$116.00	\$117.00	\$118.00	\$119.00
301800	1	404 ROSSMORE	ST	12-21A-13	\$115.00	\$116.00	\$117.00	\$118.00	\$119.00
301900	1	410 ROSSMORE	AVE	13-21A-13	\$115.00	\$116.00	\$117.00	\$118.00	\$119.00
302000	1	414 ROSSMORE	ST	14-21A-13	\$115.00	\$116.00	\$117.00	\$118.00	\$119.00
302100	1	418 ROSSMORE	ST	15-21A-13	\$115.00	\$116.00	\$117.00	\$118.00	\$119.00
302300	1	424 ROSSMORE	ST	17-21A-13	\$115.00	\$116.00	\$117.00	\$118.00	\$119.00
302500	1	412 TUPPER	ST	W DESC 11/12-32A-13	\$115.00	\$116.00	\$117.00	\$118.00	\$119.00
302600	1	408 TUPPER	ST	W DESC 11/12-32A-13	\$115.00	\$116.00	\$117.00	\$118.00	\$119.00
302700	1	308 ROSSMORE	ST	13-32A-13	\$115.00	\$116.00	\$117.00	\$118.00	\$119.00
302800	1	312 ROSSMORE	ST	14-32A-13	\$115.00	\$116.00	\$117.00	\$118.00	\$119.00
302900	1	316 ROSSMORE	ST	15-32A-13	\$115.00	\$116.00	\$117.00	\$118.00	\$119.00
303000	1	320 ROSSMORE	AVE	16-32A-13	\$115.00	\$116.00	\$117.00	\$118.00	\$119.00
303100	1	326 ROSSMORE	ST	17-32A-13	\$115.00	\$116.00	\$117.00	\$118.00	\$119.00
303200	1	330 ROSSMORE	ST	18-32A-13	\$115.00	\$116.00	\$117.00	\$118.00	\$119.00
303300	1	411 FLETCHER	ST	W 19/20-32A-13	\$115.00	\$116.00	\$117.00	\$118.00	\$119.00
303400	1	202 ROSSMORE	ST	DESC 6/7-33A-13	\$115.00	\$116.00	\$117.00	\$118.00	\$119.00
303500	1	206 ROSSMORE	ST	DESC 7/8-33A-13	\$115.00	\$116.00	\$117.00	\$118.00	\$119.00
303600	1	212 ROSSMORE	ST	9-33A-13	\$115.00	\$116.00	\$117.00	\$118.00	\$119.00
303700	1	216 ROSSMORE	ST	10-33A-13	\$115.00	\$116.00	\$117.00	\$118.00	\$119.00
303800	1	222 ROSSMORE	ST	11-33A-13	\$115.00	\$116.00	\$117.00	\$118.00	\$119.00
303900	1	226 ROSSMORE	ST	12/13-33A-13	\$115.00	\$116.00	\$117.00	\$118.00	\$119.00
304000	1	413 TUPPER	ST	W 14/15-33A-13	\$115.00	\$116.00	\$117.00	\$118.00	\$119.00
304100	1	104 LAURIER	AVE	6/7-38-13	\$115.00	\$116.00	\$117.00	\$118.00	\$119.00
304200	1	108 LAURIER	AVE	8-38-13	\$115.00	\$116.00	\$117.00	\$118.00	\$119.00
304300	1	112 LAURIER	AVE	9-38-13	\$115.00	\$116.00	\$117.00	\$118.00	\$119.00
304400	1	116 LAURIER	AVE	10-38-13	\$115.00	\$116.00	\$117.00	\$118.00	\$119.00
304500	1	122 LAURIER	AVE	11-38-13	\$115.00	\$116.00	\$117.00	\$118.00	\$119.00
304600	1	124 LAURIER	AVE	12-38-13	\$115.00	\$116.00	\$117.00	\$118.00	\$119.00
304700	1	130 LAURIER	AVE	13-38-13	\$115.00	\$116.00	\$117.00	\$118.00	\$119.00
304800	1	132 LAURIER	AVE	14-38-13	\$115.00	\$116.00	\$117.00	\$118.00	\$119.00
304900	1	134 LAURIER	AVE	15-38-13	\$115.00	\$116.00	\$117.00	\$118.00	\$119.00
305000	1	237 ROSSMORE	ST	DESC 1/2-40-13	\$115.00	\$116.00	\$117.00	\$118.00	\$119.00
305100	1	231 ROSSMORE	ST	DESC 2/3-40-13	\$115.00	\$116.00	\$117.00	\$118.00	\$119.00
305200	1	225 ROSSMORE	ST	DESC 3/4-40-13	\$115.00	\$116.00	\$117.00	\$118.00	\$119.00
305300	1	221 ROSSMORE	ST	5/6-40-13	\$115.00	\$116.00	\$117.00	\$118.00	\$119.00
305400	1	215 ROSSMORE	ST	7-40-13	\$115.00	\$116.00	\$117.00	\$118.00	\$119.00
305500	1	209 ROSSMORE	ST	DESC 8/9-40-13	\$115.00	\$116.00	\$117.00	\$118.00	\$119.00
305600	1	205 ROSSMORE	ST	DESC 9/10-40-13	\$115.00	\$116.00	\$117.00	\$118.00	\$119.00
305700	1	200 KING	ST	11-40-13	\$115.00	\$116.00	\$117.00	\$118.00	\$119.00
305800	1	204 KING	ST	12-40-13	\$115.00	\$116.00	\$117.00	\$118.00	\$119.00
305900	1	210 KING	ST	13/14-40-13	\$115.00	\$116.00	\$117.00	\$118.00	\$119.00
306000	1	218 KING	ST	DESC 15/16-40-13	\$115.00	\$116.00	\$117.00	\$118.00	\$119.00
306100	1	224 KING	ST	DESC 16/18-40-13	\$115.00	\$116.00	\$117.00	\$118.00	\$119.00
306200	1	230 KING	ST	DESC 18/19-40-13	\$115.00	\$116.00	\$117.00	\$118.00	\$119.00
306300	1	234 KING	ST	DESC 19/20-40-13	\$115.00	\$116.00	\$117.00	\$118.00	\$119.00
306400	1	339 ROSSMORE	ST	1-41-13	\$115.00	\$116.00	\$117.00	\$118.00	\$119.00
306500	1	335 ROSSMORE	ST	2-41-13	\$115.00	\$116.00	\$117.00	\$118.00	\$119.00

Roll #	Dwelling	Civic Address	Legal Description	2017	2018	2019	2020	2021
306600	1	329 ROSSMORE	ST 3-41-13	\$115.00	\$116.00	\$117.00	\$118.00	\$119.00
306700	1	327 ROSSMORE	ST 4-41-13	\$115.00	\$116.00	\$117.00	\$118.00	\$119.00
306800	1	321 ROSSMORE	ST 5-41-13	\$115.00	\$116.00	\$117.00	\$118.00	\$119.00
306900	1	317 ROSSMORE	ST DESC 6-41-13	\$115.00	\$116.00	\$117.00	\$118.00	\$119.00
307000	1	313 ROSSMORE	ST DESC 6/7-41-13	\$115.00	\$116.00	\$117.00	\$118.00	\$119.00
307100	1	309 ROSSMORE	ST 8-41-13	\$115.00	\$116.00	\$117.00	\$118.00	\$119.00
307200	1	305 ROSSMORE	ST 9-41-13	\$115.00	\$116.00	\$117.00	\$118.00	\$119.00
307300	1	303 ROSSMORE	ST 10-41-13	\$115.00	\$116.00	\$117.00	\$118.00	\$119.00
307400	1	514 TUPPER	ST W 11-41-13	\$115.00	\$116.00	\$117.00	\$118.00	\$119.00
307500	1	304 KING	ST 12-41-13	\$115.00	\$116.00	\$117.00	\$118.00	\$119.00
307600	1	308 KING	ST 13-41-13	\$115.00	\$116.00	\$117.00	\$118.00	\$119.00
307700	1	310 KING	ST 14-41-13	\$115.00	\$116.00	\$117.00	\$118.00	\$119.00
307800	1	316 KING	ST 15-41-13	\$115.00	\$116.00	\$117.00	\$118.00	\$119.00
307900	1	320 KING	ST 16-41-13	\$115.00	\$116.00	\$117.00	\$118.00	\$119.00
308000	1	326 KING	ST 17-41-13	\$115.00	\$116.00	\$117.00	\$118.00	\$119.00
308100	1	332 KING	ST DESC 18/19-41-13	\$115.00	\$116.00	\$117.00	\$118.00	\$119.00
308200	1	338 KING	ST DESC 19/20-41-13	\$115.00	\$116.00	\$117.00	\$118.00	\$119.00
308300	1	437 ROSSMORE	ST DESC 1/2-42-13	\$115.00	\$116.00	\$117.00	\$118.00	\$119.00
308400	1	431 ROSSMORE	ST DESC 2/3-42-13	\$115.00	\$116.00	\$117.00	\$118.00	\$119.00
308500	1	425 ROSSMORE	ST DESC 4/5-42-13	\$115.00	\$116.00	\$117.00	\$118.00	\$119.00
308600	1	419 ROSSMORE	AVE DESC 5/6-42-13	\$115.00	\$116.00	\$117.00	\$118.00	\$119.00
308700	1	409 ROSSMORE	ST DESC 6/7-42-13	\$115.00	\$116.00	\$117.00	\$118.00	\$119.00
308800	1	407 ROSSMORE	ST DESC 8/9-42-13	\$115.00	\$116.00	\$117.00	\$118.00	\$119.00
308900	1	403 ROSSMORE	ST DESC 9/10-42-13	\$115.00	\$116.00	\$117.00	\$118.00	\$119.00
309000	1	400 KING	ST 11-42-13	\$115.00	\$116.00	\$117.00	\$118.00	\$119.00
309100	1	404 KING	ST 12-42-13	\$115.00	\$116.00	\$117.00	\$118.00	\$119.00
309200	1	410 KING	ST 13-42-13	\$115.00	\$116.00	\$117.00	\$118.00	\$119.00
309300	1	414 KING	ST 14-42-13	\$115.00	\$116.00	\$117.00	\$118.00	\$119.00
309400	1	418 KING	ST DESC 15/16-42-13	\$115.00	\$116.00	\$117.00	\$118.00	\$119.00
309500	1	426 KING	ST DESC 16/17-42-13	\$115.00	\$116.00	\$117.00	\$118.00	\$119.00
309600	1	430 KING	ST 18-42-13	\$115.00	\$116.00	\$117.00	\$118.00	\$119.00
309700	1	434 KING	ST 19-42-13	\$115.00	\$116.00	\$117.00	\$118.00	\$119.00
309800	1	438 KING	ST 20-42-13	\$115.00	\$116.00	\$117.00	\$118.00	\$119.00
309900	1	529 ROSSMORE	ST 8-43-13	\$115.00	\$116.00	\$117.00	\$118.00	\$119.00
310000	1	524 KING	ST C-43-13	\$115.00	\$116.00	\$117.00	\$118.00	\$119.00
310100	1	527 ROSSMORE	ST 1-43-13	\$115.00	\$116.00	\$117.00	\$118.00	\$119.00
310200	1	523 ROSSMORE	ST 2-43-13	\$115.00	\$116.00	\$117.00	\$118.00	\$119.00
310300	1	519 ROSSMORE	ST 3-43-13	\$115.00	\$116.00	\$117.00	\$118.00	\$119.00
310400	1	515 ROSSMORE	ST 4-43-13	\$115.00	\$116.00	\$117.00	\$118.00	\$119.00
310500	1	509 ROSSMORE	ST 5-43-13	\$115.00	\$116.00	\$117.00	\$118.00	\$119.00
310600	1	505 ROSSMORE	ST 6-43-13	\$115.00	\$116.00	\$117.00	\$118.00	\$119.00
310700	1	503 ROSSMORE	ST 7-43-13	\$115.00	\$116.00	\$117.00	\$118.00	\$119.00
310800	1	500 KING	ST DESC 8/9-43-13	\$115.00	\$116.00	\$117.00	\$118.00	\$119.00
310900	1	510 KING	ST DESC 9/11-43-13	\$115.00	\$116.00	\$117.00	\$118.00	\$119.00
311000	1	518 KING	ST 12/13-43-13	\$115.00	\$116.00	\$117.00	\$118.00	\$119.00
311100	1	309 FLETCHER	ST E 1-54771	\$115.00	\$116.00	\$117.00	\$118.00	\$119.00
311150	1	313 FLETCHER	ST E 2-54771	\$115.00	\$116.00	\$117.00	\$118.00	\$119.00
311400	1	320 HOSSACK	AVE DESC 3-77-19	\$115.00	\$116.00	\$117.00	\$118.00	\$119.00
311600	1	316 HOSSACK	AVE DESC 4-77-19	\$115.00	\$116.00	\$117.00	\$118.00	\$119.00
311700	1	312 HOSSACK	AVE DESC 4-77-19	\$115.00	\$116.00	\$117.00	\$118.00	\$119.00
311800	1	302 HOSSACK	AVE DESC 5-77-19	\$115.00	\$116.00	\$117.00	\$118.00	\$119.00
311900	1	304 TUPPER	ST E DESC 5-77-19	\$115.00	\$116.00	\$117.00	\$118.00	\$119.00
312000	1	310 TUPPER	ST E DESC 5-77-19	\$115.00	\$116.00	\$117.00	\$118.00	\$119.00
312100	1	316 TUPPER	ST E DESC 5-77-19	\$115.00	\$116.00	\$117.00	\$118.00	\$119.00
312300	1	322 TUPPER	ST E DESC 6-77-19	\$115.00	\$116.00	\$117.00	\$118.00	\$119.00
312400	1	330 TUPPER	ST E DESC 6-77-19	\$115.00	\$116.00	\$117.00	\$118.00	\$119.00
312500	1	TUPPER	ST E DESC 6-77-19	\$115.00	\$116.00	\$117.00	\$118.00	\$119.00
312600	1	309 NORQUAY	AVE DESC 6-77-19	\$115.00	\$116.00	\$117.00	\$118.00	\$119.00
312700	1	311 NORQUAY	AVE DESC 6-77-19	\$115.00	\$116.00	\$117.00	\$118.00	\$119.00
313100	1	337	AVE DESC 8-77-19	\$115.00	\$116.00	\$117.00	\$118.00	\$119.00
313300	1	325 FLETCHER	ST E DESC 7/8-77-19	\$115.00	\$116.00	\$117.00	\$118.00	\$119.00
313400	1	321 FLETCHER	ST E DESC 7/8-77-19	\$115.00	\$116.00	\$117.00	\$118.00	\$119.00
313700	1	313 FINLAY	ST E DESC 1/2-78-19	\$115.00	\$116.00	\$117.00	\$118.00	\$119.00
313800	1	428 HOSSACK	AVE 1-48969	\$115.00	\$116.00	\$117.00	\$118.00	\$119.00
313820	1	428 HOSSACK	AVE 2-48969	\$115.00	\$116.00	\$117.00	\$118.00	\$119.00
313840	1	HOSSACK	AVE 3-48969	\$115.00	\$116.00	\$117.00	\$118.00	\$119.00
313860	1	HOSSACK	AVE 4-48969	\$115.00	\$116.00	\$117.00	\$118.00	\$119.00
314000	1	418 HOSSACK	AVE DESC 3-78-19	\$115.00	\$116.00	\$117.00	\$118.00	\$119.00
314200	1	412 HOSSACK	AVE DESC 4-78-19	\$115.00	\$116.00	\$117.00	\$118.00	\$119.00
314300	1	314 FLETCHER	ST E DESC 5-78-19	\$115.00	\$116.00	\$117.00	\$118.00	\$119.00

Roll #	Dwelling	Civic Address		Legal Description	2017	2018	2019	2020	2021
314400	1	304 FLETCHER	ST	SE DESC 5-78-19	\$115.00	\$116.00	\$117.00	\$118.00	\$119.00
314500	1	302 FLETCHER	ST	E DESC 5-78-19	\$115.00	\$116.00	\$117.00	\$118.00	\$119.00
314600	1	316 FLETCHER	ST	E DESC 5-78-19	\$115.00	\$116.00	\$117.00	\$118.00	\$119.00
314800	1	324 FLETCHER	ST	E DESC 6-78-19	\$115.00	\$116.00	\$117.00	\$118.00	\$119.00
314900	1	328 FLETCHER	ST	E DESC 6-78-19	\$115.00	\$116.00	\$117.00	\$118.00	\$119.00
315100	1	409 NORQUAY	AVE	DESC 7-78-19	\$115.00	\$116.00	\$117.00	\$118.00	\$119.00
315200	1	415 NORQUAY	AVE	DESC 7/8-78-19	\$115.00	\$116.00	\$117.00	\$118.00	\$119.00
315300	1	417 NORQUAY	AVE	DESC 8-78-19	\$115.00	\$116.00	\$117.00	\$118.00	\$119.00
315400	1	427 NORQUAY	AVE	DESC 9-78-19	\$115.00	\$116.00	\$117.00	\$118.00	\$119.00
315500	1	335 FINLAY	ST	E DESC 9/10-78-19	\$115.00	\$116.00	\$117.00	\$118.00	\$119.00
315600	1	333 FINLAY	ST	E DESC 9/10-78-19	\$115.00	\$116.00	\$117.00	\$118.00	\$119.00
315700	1	327 FINLAY	ST	E DESC 9/10-78-19	\$115.00	\$116.00	\$117.00	\$118.00	\$119.00
315900	1	319 FINLAY	ST	E DESC 1/2&9/10-78	\$115.00	\$116.00	\$117.00	\$118.00	\$119.00
316000	1	548 HOSSACK	AVE	1-79-19	\$115.00	\$116.00	\$117.00	\$118.00	\$119.00
316100	1	305 SOUTH RAILW.	ST	E 2-79-19	\$115.00	\$116.00	\$117.00	\$118.00	\$119.00
316200	1	307 SOUTH RAILW.	ST	E 3-79-19	\$115.00	\$116.00	\$117.00	\$118.00	\$119.00
316300	1	311 SOUTH RAILW.	ST	E 4-79-19	\$115.00	\$116.00	\$117.00	\$118.00	\$119.00
316400	1	315 SOUTH RAILW.	ST	E DESC 5/7-79-19	\$115.00	\$116.00	\$117.00	\$118.00	\$119.00
316700	1	541 NORQUAY	AVE	DESC 9-79-19	\$115.00	\$116.00	\$117.00	\$118.00	\$119.00
316800	1	535 NORQUAY	AVE	10-79-19	\$115.00	\$116.00	\$117.00	\$118.00	\$119.00
316900	1	529 NORQUAY	AVE	DESC 11-79-19	\$115.00	\$116.00	\$117.00	\$118.00	\$119.00
317000	1	525 NORQUAY	AVE	DESC 11/12-79-19	\$115.00	\$116.00	\$117.00	\$118.00	\$119.00
317100	1	519 NORQUAY	AVE	DESC 12-79-19	\$115.00	\$116.00	\$117.00	\$118.00	\$119.00
317200	1	511 NORQUAY	AVE	DESC 13-79-19	\$115.00	\$116.00	\$117.00	\$118.00	\$119.00
317300	1	334 FINLAY	ST	DESC 14-79-19	\$115.00	\$116.00	\$117.00	\$118.00	\$119.00
317400	1	332 FINLAY	ST	DESC 14-79-19	\$115.00	\$116.00	\$117.00	\$118.00	\$119.00
317600	1	326 FINLAY	ST	DESC 13/14-79-19	\$115.00	\$116.00	\$117.00	\$118.00	\$119.00
317700	1	322 FINLAY	ST	E DESC 13/14-79-19	\$115.00	\$116.00	\$117.00	\$118.00	\$119.00
317800	1	316 FINLAY	ST	DESC 15-79-19	\$115.00	\$116.00	\$117.00	\$118.00	\$119.00
317900	1	314 FINLAY	ST	DESC 15-79-19	\$115.00	\$116.00	\$117.00	\$118.00	\$119.00
318000	1	308 FINLAY	ST	DESC 15-79-19	\$115.00	\$116.00	\$117.00	\$118.00	\$119.00
318300	1	512 HOSSACK	AVE	DESC 16-79-19	\$115.00	\$116.00	\$117.00	\$118.00	\$119.00
318400	1	520 HOSSACK	AVE	17-79-19	\$115.00	\$116.00	\$117.00	\$118.00	\$119.00
318600	1	528 HOSSACK	AVE	DESC 18-79-19	\$115.00	\$116.00	\$117.00	\$118.00	\$119.00
318700	1	536 HOSSACK	AVE	19-79-19	\$115.00	\$116.00	\$117.00	\$118.00	\$119.00
318800	1	435 SOUTH RAILW.	ST	DESC 1/2-80-19	\$115.00	\$116.00	\$117.00	\$118.00	\$119.00
318900	1	540 NORQUAY	AVE	DESC 1/3-80-19	\$115.00	\$116.00	\$117.00	\$118.00	\$119.00
319000	1	518 NORQUAY	AVE	6-80-19	\$115.00	\$116.00	\$117.00	\$118.00	\$119.00
319100	1	508 NORQUAY	AVE	7-80-19	\$115.00	\$116.00	\$117.00	\$118.00	\$119.00
319200	1	504 NORQUAY	AVE	DESC 8-80-19	\$115.00	\$116.00	\$117.00	\$118.00	\$119.00
319300	1	412 FINLAY	ST	E DESC 8-80-19	\$115.00	\$116.00	\$117.00	\$118.00	\$119.00
319400	1	416 FINLAY	ST	E DESC 8-80-19	\$115.00	\$116.00	\$117.00	\$118.00	\$119.00
319500	1	403 FINLAY	ST	E DESC 1-81-19	\$115.00	\$116.00	\$117.00	\$118.00	\$119.00
319600	1	415 FINLAY	ST	E DESC 1-81-19	\$115.00	\$116.00	\$117.00	\$118.00	\$119.00
319700	1	419 FINLAY	ST	E DESC 1-81-19	\$115.00	\$116.00	\$117.00	\$118.00	\$119.00
319800	1	422 NORQUAY	AVE	2-81-19	\$115.00	\$116.00	\$117.00	\$118.00	\$119.00
319900	1	410 NORQUAY	AVE	DESC 3-81-19	\$115.00	\$116.00	\$117.00	\$118.00	\$119.00
321000	1	308 NORQUAY	AVE	DESC 3-82-19	\$115.00	\$116.00	\$117.00	\$118.00	\$119.00
321500	1	549 FINLAY	ST	DESC -87-19	\$115.00	\$116.00	\$117.00	\$118.00	\$119.00
321600	1	419 MILLER	ROAD	DESC -87-19	\$115.00	\$116.00	\$117.00	\$118.00	\$119.00
321700	1	417 MILLER	RD	DESC -87-19	\$115.00	\$116.00	\$117.00	\$118.00	\$119.00
321800	1	415 MILLER	ROAD	DESC -87-19	\$115.00	\$116.00	\$117.00	\$118.00	\$119.00
321900	1	571 FINLAY	ST	E DESC -87-19	\$115.00	\$116.00	\$117.00	\$118.00	\$119.00
322000	1	544 PARK	AVE	DESC -88-19	\$115.00	\$116.00	\$117.00	\$118.00	\$119.00
322200	1	642 NORQUAY	AVE	1-89-78	\$115.00	\$116.00	\$117.00	\$118.00	\$119.00
322300	1	646 NORQUAY	AVE	DESC 2-89-78	\$115.00	\$116.00	\$117.00	\$118.00	\$119.00
322500	1	422 GEATES	ST	DESC 1&18-90-78	\$115.00	\$116.00	\$117.00	\$118.00	\$119.00
323400	1	758 NORQUAY	AVE	14-90-78	\$115.00	\$116.00	\$117.00	\$118.00	\$119.00
323500	1	746 NORQUAY	AVE	16-90-78	\$115.00	\$116.00	\$117.00	\$118.00	\$119.00
323600	1	740 NORQUAY	AVE	17-90-78	\$115.00	\$116.00	\$117.00	\$118.00	\$119.00
323700	1	316 GEATES	ST	DESC 1-91-78	\$115.00	\$116.00	\$117.00	\$118.00	\$119.00
323900	1	220 GEATES	ST	DESC 1-91-78	\$115.00	\$116.00	\$117.00	\$118.00	\$119.00
324100	1	705 NORQUAY	AVE	2-91-78	\$115.00	\$116.00	\$117.00	\$118.00	\$119.00
324200	1	745 NORQUAY	AVE	2--51321	\$115.00	\$116.00	\$117.00	\$118.00	\$119.00
324250	1	725 NORQUAY	AVE	1--51321	\$115.00	\$116.00	\$117.00	\$118.00	\$119.00
324300	1	751 NORQUAY	AVE	5-91-78	\$115.00	\$116.00	\$117.00	\$118.00	\$119.00
324600	1	775 NORQUAY	AVE	7-91-78	\$115.00	\$116.00	\$117.00	\$118.00	\$119.00
324800	1	785 NORQUAY	AVE	DESC 8/12-91-78	\$115.00	\$116.00	\$117.00	\$118.00	\$119.00
325200	1	810 MOUNTAIN	AVE	DESC 15-91-78	\$115.00	\$116.00	\$117.00	\$118.00	\$119.00
325300	1	742 MOUNTAIN	AVE	16-91-78	\$115.00	\$116.00	\$117.00	\$118.00	\$119.00

Roll #	Dwelling	Civic Address	Legal Description	2017	2018	2019	2020	2021
325400	1	738 MOUNTAIN AVE	17-91-78	\$115.00	\$116.00	\$117.00	\$118.00	\$119.00
325700	1	206 GEATES ST	DESC 20-91-78	\$115.00	\$116.00	\$117.00	\$118.00	\$119.00
325800	1	208 GEATES ST	DESC 20-91-78	\$115.00	\$116.00	\$117.00	\$118.00	\$119.00
325900	1	801 MOUNTAIN AVE	1/2-92-78	\$115.00	\$116.00	\$117.00	\$118.00	\$119.00
326000	1	MOUNTAIN AVE	3/11-92-78	\$115.00	\$116.00	\$117.00	\$118.00	\$119.00
326700	1	804 BROADWAY AVE	20/21-92-78	\$115.00	\$116.00	\$117.00	\$118.00	\$119.00
326900	1	703 GEATES ST	1-93-78	\$115.00	\$116.00	\$117.00	\$118.00	\$119.00
327100	1	707 MOUNTAIN AVE	DESC 3/5-93-78	\$115.00	\$116.00	\$117.00	\$118.00	\$119.00
327400	1	721 MOUNTAIN AVE	DESC 10/12-93-78	\$115.00	\$116.00	\$117.00	\$118.00	\$119.00
327700	1	722 BROADWAY AVE N	DESC 15/16-93-78	\$115.00	\$116.00	\$117.00	\$118.00	\$119.00
327800	1	720 BROADWAY AVE N	DESC 16/17-93-78	\$115.00	\$116.00	\$117.00	\$118.00	\$119.00
327900	1	718 BROADWAY AVE	DESC 17/19-93-78	\$115.00	\$116.00	\$117.00	\$118.00	\$119.00
328000	1	716 BROADWAY AVE	DESC 19/20-93-78	\$115.00	\$116.00	\$117.00	\$118.00	\$119.00
328100	1	714 BROADWAY AVE N	DESC 20/21-93-78	\$115.00	\$116.00	\$117.00	\$118.00	\$119.00
328200	1	712 BROADWAY AVE	DESC 22/23-93-78	\$115.00	\$116.00	\$117.00	\$118.00	\$119.00
328300	1	710 BROADWAY AVE	DESC 23/24-93-78	\$115.00	\$116.00	\$117.00	\$118.00	\$119.00
328400	1	708 BROADWAY AVE	DESC 24/26-93-78	\$115.00	\$116.00	\$117.00	\$118.00	\$119.00
328500	1	706 BROADWAY AVE	DESC 26/27-93-78	\$115.00	\$116.00	\$117.00	\$118.00	\$119.00
328600	1	102 GEATES ST	DESC 27/28-93-78	\$115.00	\$116.00	\$117.00	\$118.00	\$119.00
328800	1	115 LAURIER AVE	1-243	\$115.00	\$116.00	\$117.00	\$118.00	\$119.00
328900	1	103 LAURIER AVE	DESC 2-243	\$115.00	\$116.00	\$117.00	\$118.00	\$119.00
329000	1	406 YOUNG ST	DESC 2-243	\$115.00	\$116.00	\$117.00	\$118.00	\$119.00
329100	1	410 YOUNG ST	DESC 3-243	\$115.00	\$116.00	\$117.00	\$118.00	\$119.00
329200	1	414 YOUNG ST	DESC 3-243	\$115.00	\$116.00	\$117.00	\$118.00	\$119.00
329300	1	110 ROSSMORE AVE	4-243	\$115.00	\$116.00	\$117.00	\$118.00	\$119.00
329400	1	109 ROSSMORE AVE	DESC 5-243	\$115.00	\$116.00	\$117.00	\$118.00	\$119.00
329600	1	115 ROSSMORE ST	DESC 5-243	\$115.00	\$116.00	\$117.00	\$118.00	\$119.00
329700	1	504 YOUNG ST	DESC 6-243	\$115.00	\$116.00	\$117.00	\$118.00	\$119.00
329800	1	506 YOUNG ST	DESC 6-243	\$115.00	\$116.00	\$117.00	\$118.00	\$119.00
329900	1	509 YOUNG ST	7-243	\$115.00	\$116.00	\$117.00	\$118.00	\$119.00
330000	1	505 YOUNG ST	8-243	\$115.00	\$116.00	\$117.00	\$118.00	\$119.00
330100	1	501 YOUNG ST	9-243	\$115.00	\$116.00	\$117.00	\$118.00	\$119.00
330200	1	421 YOUNG ST	10-243	\$115.00	\$116.00	\$117.00	\$118.00	\$119.00
330300	1	415 YOUNG ST	11-243	\$115.00	\$116.00	\$117.00	\$118.00	\$119.00
330400	1	411 YOUNG ST	12-243	\$115.00	\$116.00	\$117.00	\$118.00	\$119.00
330500	1		13-243	\$115.00	\$116.00	\$117.00	\$118.00	\$119.00
330600	1	YOUNG ST	14-243	\$115.00	\$116.00	\$117.00	\$118.00	\$119.00
330700	1	401 YOUNG ST	15-243	\$115.00	\$116.00	\$117.00	\$118.00	\$119.00
330800	1	315 YOUNG ST	DESC 16-243	\$115.00	\$116.00	\$117.00	\$118.00	\$119.00
330900	1	305 YOUNG ST	DESC 16-243	\$115.00	\$116.00	\$117.00	\$118.00	\$119.00
331400	1	612 YOUNG ST	DESC 3/4-273	\$115.00	\$116.00	\$117.00	\$118.00	\$119.00
331500	1	606 YOUNG ST	DESC 4-273	\$115.00	\$116.00	\$117.00	\$118.00	\$119.00
331700	1	604 YOUNG ST	DESC 5/6-273	\$115.00	\$116.00	\$117.00	\$118.00	\$119.00
331800	1	600 YOUNG ST	DESC 6/7-273	\$115.00	\$116.00	\$117.00	\$118.00	\$119.00
331900	1	520 YOUNG ST	DESC 8/9-273	\$115.00	\$116.00	\$117.00	\$118.00	\$119.00
332000	1	518 YOUNG ST	DESC 9/10-273	\$115.00	\$116.00	\$117.00	\$118.00	\$119.00
332100	1	512 YOUNG ST	11-273	\$115.00	\$116.00	\$117.00	\$118.00	\$119.00
332200	1	105 KING ST	12-273	\$115.00	\$116.00	\$117.00	\$118.00	\$119.00
332300	1	111 KING ST	13-273	\$115.00	\$116.00	\$117.00	\$118.00	\$119.00
332400	1	195 KING ST	14-273	\$115.00	\$116.00	\$117.00	\$118.00	\$119.00
332500	1	130 KING ST	15-273	\$115.00	\$116.00	\$117.00	\$118.00	\$119.00
332600	1	112 KING ST	16-273	\$115.00	\$116.00	\$117.00	\$118.00	\$119.00
332700	1	108 KING ST	17-273	\$115.00	\$116.00	\$117.00	\$118.00	\$119.00
332800	1	102 KING ST	18-273	\$115.00	\$116.00	\$117.00	\$118.00	\$119.00
332900	1	119 ROSSMORE ST	19-273	\$115.00	\$116.00	\$117.00	\$118.00	\$119.00
333000	1	129 ROSSMORE AVE	DESC 20/21-273	\$115.00	\$116.00	\$117.00	\$118.00	\$119.00
333100	1	135 ROSSMORE AVE	DESC 21/22-273	\$115.00	\$116.00	\$117.00	\$118.00	\$119.00
333200	1	136 ROSSMORE AVE	DESC 23/24-273	\$115.00	\$116.00	\$117.00	\$118.00	\$119.00
333300	1	132 ROSSMORE ST	DESC 24-273	\$115.00	\$116.00	\$117.00	\$118.00	\$119.00
333400	1	126 ROSSMORE AVE	DESC 25-273	\$115.00	\$116.00	\$117.00	\$118.00	\$119.00
333500	1	122 ROSSMORE ST	DESC 25/26-273	\$115.00	\$116.00	\$117.00	\$118.00	\$119.00
333600	1	118 ROSSMORE ST	DESC 26-273	\$115.00	\$116.00	\$117.00	\$118.00	\$119.00
333700	1	119 LAURIER ST	27-273	\$115.00	\$116.00	\$117.00	\$118.00	\$119.00
333800	1	123 LAURIER ST	DESC 28-273	\$115.00	\$116.00	\$117.00	\$118.00	\$119.00
333900	1	127 LAURIER AVE	DESC 28/29-273	\$115.00	\$116.00	\$117.00	\$118.00	\$119.00
334000	1	131 LAURIER ST	DESC 29-273	\$115.00	\$116.00	\$117.00	\$118.00	\$119.00
334100	1	139 LAURIER ST	30-273	\$115.00	\$116.00	\$117.00	\$118.00	\$119.00
334200	1	218 N RAILWAY ST	1-280	\$115.00	\$116.00	\$117.00	\$118.00	\$119.00
334300	1	214 N RAILWAY ST	2-280	\$115.00	\$116.00	\$117.00	\$118.00	\$119.00
334400	1	210 N RAILWAY ST	3-280	\$115.00	\$116.00	\$117.00	\$118.00	\$119.00

Roll #	Dwelling	Civic Address	Legal Description	2017	2018	2019	2020	2021
334500	1	200 NORTH RAILW ST	4/5--280	\$115.00	\$116.00	\$117.00	\$118.00	\$119.00
334600	1	612 MOUNTAIN AVE	DESC 6/7--280	\$115.00	\$116.00	\$117.00	\$118.00	\$119.00
334700	1	618 MOUNTAIN AVE	DESC 7--280	\$115.00	\$116.00	\$117.00	\$118.00	\$119.00
334800	1	630 MOUNTAIN AVE	DESC 8--280	\$115.00	\$116.00	\$117.00	\$118.00	\$119.00
335000	1	638 MOUNTAIN AVE	9--280	\$115.00	\$116.00	\$117.00	\$118.00	\$119.00
335100	1	640 Mountain AVE	DESC 10--280	\$115.00	\$116.00	\$117.00	\$118.00	\$119.00
335300	1	126 OAKDEN DR	A--347	\$115.00	\$116.00	\$117.00	\$118.00	\$119.00
335400	1	116 OAKDEN DR	B--347	\$115.00	\$116.00	\$117.00	\$118.00	\$119.00
335600	1	426 FINLAY ST	DESC 2/3--348	\$115.00	\$116.00	\$117.00	\$118.00	\$119.00
335700	1	434 FINLAY ST	DESC 3--348	\$115.00	\$116.00	\$117.00	\$118.00	\$119.00
336200	1	302 ELLIS DR	DESC 2--356	\$115.00	\$116.00	\$117.00	\$118.00	\$119.00
336500	1	30 BAY AVE	DESC -G-359	\$115.00	\$116.00	\$117.00	\$118.00	\$119.00
336700	1	300 ELLIS DR	DESC -G-359	\$115.00	\$116.00	\$117.00	\$118.00	\$119.00
337000	1		DESC -K-359	\$115.00	\$116.00	\$117.00	\$118.00	\$119.00
337100	1		3--48479	\$115.00	\$116.00	\$117.00	\$118.00	\$119.00
337200	1	103 WATER AVE	DESC 1--371	\$115.00	\$116.00	\$117.00	\$118.00	\$119.00
337400	1	37 LAKESHORE DR	2--371	\$115.00	\$116.00	\$117.00	\$118.00	\$119.00
337500	1	41 LAKESHORE DR	DESC 3/4--371	\$115.00	\$116.00	\$117.00	\$118.00	\$119.00
337600	1	45 LAKESHORE DR	DESC 4/5--371	\$115.00	\$116.00	\$117.00	\$118.00	\$119.00
337700	1	53 LAKESHORE DR	6--371	\$115.00	\$116.00	\$117.00	\$118.00	\$119.00
337800	1	57 LAKESHORE DR	7--371	\$115.00	\$116.00	\$117.00	\$118.00	\$119.00
337900	1	61 LAKESHORE DR	8--371	\$115.00	\$116.00	\$117.00	\$118.00	\$119.00
338000	1	65 LAKESHORE DR	9--371	\$115.00	\$116.00	\$117.00	\$118.00	\$119.00
338100	1	69 LAKESHORE DR	10--371	\$115.00	\$116.00	\$117.00	\$118.00	\$119.00
338200	1	73 LAKESHORE DR	11--371	\$115.00	\$116.00	\$117.00	\$118.00	\$119.00
338300	1	77 LAKESHORE DR	12/13--371	\$115.00	\$116.00	\$117.00	\$118.00	\$119.00
338500	1	83 LAKESHORE DR	14--371	\$115.00	\$116.00	\$117.00	\$118.00	\$119.00
338600	1	87 LAKESHORE DR	15--371	\$115.00	\$116.00	\$117.00	\$118.00	\$119.00
338700	1	91 LAKESHORE DR	16--371	\$115.00	\$116.00	\$117.00	\$118.00	\$119.00
338900	1	99 LAKESHORE DR	18--371	\$115.00	\$116.00	\$117.00	\$118.00	\$119.00
339000	1	103 LAKESHORE DR	19--371	\$115.00	\$116.00	\$117.00	\$118.00	\$119.00
339100	1	107 LAKESHORE DR	20--371	\$115.00	\$116.00	\$117.00	\$118.00	\$119.00
339200	1	115 LAKESHORE DR	21--371	\$115.00	\$116.00	\$117.00	\$118.00	\$119.00
339300	1	119 LAKESHORE DR	22--371	\$115.00	\$116.00	\$117.00	\$118.00	\$119.00
339400	1	125 LAKESHORE DR	23--371	\$115.00	\$116.00	\$117.00	\$118.00	\$119.00
339500	1	129 LAKESHORE DR	24--371	\$115.00	\$116.00	\$117.00	\$118.00	\$119.00
339600	1	133 LAKESHORE DR	25--371	\$115.00	\$116.00	\$117.00	\$118.00	\$119.00
339700	1	137 LAKESHORE DR	26--371	\$115.00	\$116.00	\$117.00	\$118.00	\$119.00
339800	1	143 LAKESHORE DR	27--371	\$115.00	\$116.00	\$117.00	\$118.00	\$119.00
339900	1	147 LAKESHORE DR	DESC 28--371	\$115.00	\$116.00	\$117.00	\$118.00	\$119.00
340000	1	153 LAKESHORE DR	29--371	\$115.00	\$116.00	\$117.00	\$118.00	\$119.00
340100	1	157 LAKESHORE DR	30--371	\$115.00	\$116.00	\$117.00	\$118.00	\$119.00
340200	1	163 LAKESHORE DR	31--371	\$115.00	\$116.00	\$117.00	\$118.00	\$119.00
340300	1	169 LAKESHORE DR	32--371	\$115.00	\$116.00	\$117.00	\$118.00	\$119.00
340400	1	33 ERIN DR	33--371	\$115.00	\$116.00	\$117.00	\$118.00	\$119.00
340500	1	34 ERIN DR	34--371	\$115.00	\$116.00	\$117.00	\$118.00	\$119.00
340600	1	35 ERIN DR	35--371	\$115.00	\$116.00	\$117.00	\$118.00	\$119.00
340700	1	36 ERIN DR	DESC 36--371	\$115.00	\$116.00	\$117.00	\$118.00	\$119.00
341200	1	40 ERIN DR	40--371	\$115.00	\$116.00	\$117.00	\$118.00	\$119.00
341300	1	41 ERIN DR	41--371	\$115.00	\$116.00	\$117.00	\$118.00	\$119.00
341400	1	42 ERIN DR	42--371	\$115.00	\$116.00	\$117.00	\$118.00	\$119.00
341500	1	43 ERIN DR	43--371	\$115.00	\$116.00	\$117.00	\$118.00	\$119.00
341700	1	44 ERIN DR	45--371	\$115.00	\$116.00	\$117.00	\$118.00	\$119.00
341900	1	47 ERIN DR	47--371	\$115.00	\$116.00	\$117.00	\$118.00	\$119.00
342000	1	48 ERIN DR	48--371	\$115.00	\$116.00	\$117.00	\$118.00	\$119.00
342100	1	49 ERIN DR	49--371	\$115.00	\$116.00	\$117.00	\$118.00	\$119.00
342200	1	50 ERIN DR	50--371	\$115.00	\$116.00	\$117.00	\$118.00	\$119.00
342300	1	51 ERIN DR	51--371	\$115.00	\$116.00	\$117.00	\$118.00	\$119.00
342400	1	52 ERIN DR	52--371	\$115.00	\$116.00	\$117.00	\$118.00	\$119.00
342500	1	53 ERIN DR	53--371	\$115.00	\$116.00	\$117.00	\$118.00	\$119.00
342700	1	55 ERIN DR	55--371	\$115.00	\$116.00	\$117.00	\$118.00	\$119.00
342800	1	56 ERIN DR	56--371	\$115.00	\$116.00	\$117.00	\$118.00	\$119.00
342900	1	57 ERIN DR	57--371	\$115.00	\$116.00	\$117.00	\$118.00	\$119.00
343000	1	58 ERIN DR	58--371	\$115.00	\$116.00	\$117.00	\$118.00	\$119.00
343100	1	102 SPRUCE AVE	59--371	\$115.00	\$116.00	\$117.00	\$118.00	\$119.00
343200	1	104 SPRUCE ST	60--371	\$115.00	\$116.00	\$117.00	\$118.00	\$119.00
343300	1	SPRUCE ST	61--371	\$115.00	\$116.00	\$117.00	\$118.00	\$119.00
343400	1	62 ELM DR	62--371	\$115.00	\$116.00	\$117.00	\$118.00	\$119.00
343500	1	107 ASH ST	63/64--371	\$115.00	\$116.00	\$117.00	\$118.00	\$119.00
343900	1	68 ELM DR	68--371	\$115.00	\$116.00	\$117.00	\$118.00	\$119.00

Roll #	Dwelling	Civic Address		Legal Description	2017	2018	2019	2020	2021
344000	1	69 ELM	DR	69-371	\$115.00	\$116.00	\$117.00	\$118.00	\$119.00
344300	1	ELM	DR	72-371	\$115.00	\$116.00	\$117.00	\$118.00	\$119.00
344900	1			79/80-371	\$115.00	\$116.00	\$117.00	\$118.00	\$119.00
345300	1	203 WATER	ST	87-371	\$115.00	\$116.00	\$117.00	\$118.00	\$119.00
345500	1	512 FINLAY	ST	2-393	\$115.00	\$116.00	\$117.00	\$118.00	\$119.00
345600	1	310 ELLIS	DR	A-400	\$115.00	\$116.00	\$117.00	\$118.00	\$119.00
345700	1	304 ELLIS	AVE	B-400	\$115.00	\$116.00	\$117.00	\$118.00	\$119.00
345800	1	325 PARK	AVE	C-400	\$115.00	\$116.00	\$117.00	\$118.00	\$119.00
345900	1	644 CLARK	AVE	1/3-2-404	\$115.00	\$116.00	\$117.00	\$118.00	\$119.00
346000	1	642 CLARK	AVE	DESC 4/5-2-404	\$115.00	\$116.00	\$117.00	\$118.00	\$119.00
346200	1	622 CLARK	AVE	DESC 7/8-2-404	\$115.00	\$116.00	\$117.00	\$118.00	\$119.00
346300	1	618 CLARK	AVE	DESC 8/9-2-404	\$115.00	\$116.00	\$117.00	\$118.00	\$119.00
346400	1	614 CLARK	AVE	DESC 9/10-2-404	\$115.00	\$116.00	\$117.00	\$118.00	\$119.00
346600	1	204 NORTH RAILW ST		17/20-2-404	\$115.00	\$116.00	\$117.00	\$118.00	\$119.00
346700	1	611 WILLIAMS	AVE	21-2-404	\$115.00	\$116.00	\$117.00	\$118.00	\$119.00
346900	1	625 WILLIAMS	AVE	24-2-404	\$115.00	\$116.00	\$117.00	\$118.00	\$119.00
347000	1	639 WILLIAM	AVE	DESC 25/26-2-404	\$115.00	\$116.00	\$117.00	\$118.00	\$119.00
347100	1	641 WILLIAMS	AVE	DESC 26/27-2-404	\$115.00	\$116.00	\$117.00	\$118.00	\$119.00
347200	1	647 WILLIAM	AVE	28/30-2-404	\$115.00	\$116.00	\$117.00	\$118.00	\$119.00
347300	1	125 GEATES	ST	1-3-404	\$115.00	\$116.00	\$117.00	\$118.00	\$119.00
347400	1	646 WILLIAM	AVE	2-3-404	\$115.00	\$116.00	\$117.00	\$118.00	\$119.00
347500	1	634 WILLIAMS	AVE	3/4-3-404	\$115.00	\$116.00	\$117.00	\$118.00	\$119.00
347600	1	626 WILLIAMS	AVE	5-3-404	\$115.00	\$116.00	\$117.00	\$118.00	\$119.00
347700	1	620 WILLIAMS	AVE	6-3-404	\$115.00	\$116.00	\$117.00	\$118.00	\$119.00
348200	1	611 BROADWAY	AVE	21/22-3-404	\$115.00	\$116.00	\$117.00	\$118.00	\$119.00
348600	1	629 BROADWAY	AVE	28/30-3-404	\$115.00	\$116.00	\$117.00	\$118.00	\$119.00
348700	1	633 BROADWAY	AVE	31/33-3-404	\$115.00	\$116.00	\$117.00	\$118.00	\$119.00
348800	1	637 BROADWAY	AVE	34/36-3-404	\$115.00	\$116.00	\$117.00	\$118.00	\$119.00
348900	1	647 BROADWAY	AVE	37/40-3-404	\$115.00	\$116.00	\$117.00	\$118.00	\$119.00
349000	1	646 BROADWAY	AVE	1/2-4-404	\$115.00	\$116.00	\$117.00	\$118.00	\$119.00
349100	1	644 BROADWAY	AVE	3/6-4-404	\$115.00	\$116.00	\$117.00	\$118.00	\$119.00
349200	1	634 BROADWAY	AVE	7/8-4-404	\$115.00	\$116.00	\$117.00	\$118.00	\$119.00
349300	1	630 BROADWAY	AVE	9/11-4-404	\$115.00	\$116.00	\$117.00	\$118.00	\$119.00
349400	1	624 BROADWAY	AVE	12/13-4-404	\$115.00	\$116.00	\$117.00	\$118.00	\$119.00
349500	1	620 BROADWAY	AVE	14/15-4-404	\$115.00	\$116.00	\$117.00	\$118.00	\$119.00
349600	1	608 BROADWAY	AVE	16/17-4-404	\$115.00	\$116.00	\$117.00	\$118.00	\$119.00
349700	1	612 BROADWAY	AVE	18/20-4-404	\$115.00	\$116.00	\$117.00	\$118.00	\$119.00
349900	1	110 N RAILWAY	ST E	25/27-4-404	\$115.00	\$116.00	\$117.00	\$118.00	\$119.00
350000	1	609 MOUNTAIN	AVE	28/30-4-404	\$115.00	\$116.00	\$117.00	\$118.00	\$119.00
350100	1	611 MOUNTAIN	AVE	31/32-4-404	\$115.00	\$116.00	\$117.00	\$118.00	\$119.00
350200	1	621 MOUNTAIN	AVE	33-4-404	\$115.00	\$116.00	\$117.00	\$118.00	\$119.00
350300	1	623 MOUNTAIN	AVE	34/35-4-404	\$115.00	\$116.00	\$117.00	\$118.00	\$119.00
350400	1	631 MOUNTAIN	AVE	36-4-404	\$115.00	\$116.00	\$117.00	\$118.00	\$119.00
350500	1	635 MOUNTAIN	AVE	37-4-404	\$115.00	\$116.00	\$117.00	\$118.00	\$119.00
350600	1	639 MOUNTAIN	AVE	38-4-404	\$115.00	\$116.00	\$117.00	\$118.00	\$119.00
350700	1	645 MOUNTAIN	AVE	39/40-4-404	\$115.00	\$116.00	\$117.00	\$118.00	\$119.00
350800	1	540 CLARK	AVE	DESC 1/4-10-404	\$115.00	\$116.00	\$117.00	\$118.00	\$119.00
350900	1	546 S RAILWAY	ST	DESC 1/4-10-404	\$115.00	\$116.00	\$117.00	\$118.00	\$119.00
351900	1	534 MOUNTAIN	AVE	1-46968	\$115.00	\$116.00	\$117.00	\$118.00	\$119.00
352100	1	526 MOUNTAIN	AVE	2-46968	\$115.00	\$116.00	\$117.00	\$118.00	\$119.00
352300	1	508 Mountain	AVE	1-50736	\$115.00	\$116.00	\$117.00	\$118.00	\$119.00
352320	1	508 MOUNTAIN	AVE	2-50736	\$115.00	\$116.00	\$117.00	\$118.00	\$119.00
352330	1	508 MOUNTAIN	AVE	3-50736	\$115.00	\$116.00	\$117.00	\$118.00	\$119.00
352340	1	MOUNTAIN	AVE	4-50736	\$115.00	\$116.00	\$117.00	\$118.00	\$119.00
352400	1	216 FINLAY	ST E	1-51908	\$115.00	\$116.00	\$117.00	\$118.00	\$119.00
352450	1	216 FINLAY	ST E	2-51908	\$115.00	\$116.00	\$117.00	\$118.00	\$119.00
352500	1	509 HOSSACK	AVE	13-16-404	\$115.00	\$116.00	\$117.00	\$118.00	\$119.00
352600	1	517 HOSSACK	AVE	14/15-16-404	\$115.00	\$116.00	\$117.00	\$118.00	\$119.00
352700	1	523 HOSSACK	AVE	16/17-16-404	\$115.00	\$116.00	\$117.00	\$118.00	\$119.00
352800	1	531 HOSSACK	AVE	DESC 18/19-16-404	\$115.00	\$116.00	\$117.00	\$118.00	\$119.00
353000	1	539 HOSSACK	AVE	20-16-404	\$115.00	\$116.00	\$117.00	\$118.00	\$119.00
353900	1	510 BROADWAY	AVE	14-17-404	\$115.00	\$116.00	\$117.00	\$118.00	\$119.00
354100	1	BROADWAY	AVE	17-17-404	\$115.00	\$116.00	\$117.00	\$118.00	\$119.00
354400	1			DESC 19/20-17-404	\$115.00	\$116.00	\$117.00	\$118.00	\$119.00
355400	1			13-18-404	\$115.00	\$116.00	\$117.00	\$118.00	\$119.00
356300	1	538 CLARK	AVE	1/2-19-404	\$115.00	\$116.00	\$117.00	\$118.00	\$119.00
356400	1	524 CLARK	AVE	3/6-19-404	\$115.00	\$116.00	\$117.00	\$118.00	\$119.00
356500	1	514 CLARK	AVE	7-19-404	\$115.00	\$116.00	\$117.00	\$118.00	\$119.00
356600	1	510 CLARK	AVE	8-19-404	\$115.00	\$116.00	\$117.00	\$118.00	\$119.00
356700	1	212 FINLAY	ST	DESC 9/10-19-404	\$115.00	\$116.00	\$117.00	\$118.00	\$119.00

Roll #	Dwelling	Civic Address		Legal Description	2017	2018	2019	2020	2021
356800	1	208 FINLAY	ST	DESC 9/10-19-404	\$115.00	\$116.00	\$117.00	\$118.00	\$119.00
356900	1	501 Williams	AVE	DESC 11/12-19-404	\$115.00	\$116.00	\$117.00	\$118.00	\$119.00
357100	1	511 WILLIAMS	AVE	DESC 13-19-404	\$115.00	\$116.00	\$117.00	\$118.00	\$119.00
357700	1	213 FINLAY	ST	1/2-22-404	\$115.00	\$116.00	\$117.00	\$118.00	\$119.00
357800	1	430 CLARK	AVE	3-22-404	\$115.00	\$116.00	\$117.00	\$118.00	\$119.00
358000	1	420 CLARK	AVE	5-22-404	\$115.00	\$116.00	\$117.00	\$118.00	\$119.00
358100	1	416 CLARK	AVE	6-22-404	\$115.00	\$116.00	\$117.00	\$118.00	\$119.00
358300	1	408 CLARK	AVE	8-22-404	\$115.00	\$116.00	\$117.00	\$118.00	\$119.00
358400	1	402 CLARK	AVE	9/10-22-404	\$115.00	\$116.00	\$117.00	\$118.00	\$119.00
358600	1	411 WILLIAMS	AVE	DESC 13/14-22-404	\$115.00	\$116.00	\$117.00	\$118.00	\$119.00
358700	1	415 WILLIAMS	AVE	DESC 14/15-22-404	\$115.00	\$116.00	\$117.00	\$118.00	\$119.00
358800	1	421 WILLIAMS	AVE	16-22-404	\$115.00	\$116.00	\$117.00	\$118.00	\$119.00
358900	1	427 WILLIAMS	AVE	2-52954	\$115.00	\$116.00	\$117.00	\$118.00	\$119.00
358950	1	431 WILLIAMS	AVE	1-52954	\$115.00	\$116.00	\$117.00	\$118.00	\$119.00
359500	1	410 WILLIAMS	AVE	8-23-404	\$115.00	\$116.00	\$117.00	\$118.00	\$119.00
359700	1	110 FLETCHER	ST	9/10-23-404	\$115.00	\$116.00	\$117.00	\$118.00	\$119.00
361900	1	WILLIAM	AVE	2-30-404	\$115.00	\$116.00	\$117.00	\$118.00	\$119.00
362100	1	310 WILLIAMS	AVE	DESC 6/8-30-404	\$115.00	\$116.00	\$117.00	\$118.00	\$119.00
362300	1	308 WILLIAMS	AVE	DESC 8/9-30-404	\$115.00	\$116.00	\$117.00	\$118.00	\$119.00
362400	1	302 WILLIAMS	AVE	DESC 9/10-30-404	\$115.00	\$116.00	\$117.00	\$118.00	\$119.00
362500	1	303 BROADWAY	AVE	11/13-30-404	\$115.00	\$116.00	\$117.00	\$118.00	\$119.00
362700	1	317 BROADWAY	AVE	17/20-30-404	\$115.00	\$116.00	\$117.00	\$118.00	\$119.00
362800	1	321 BROADWAY	AVE	21/22-30-404	\$115.00	\$116.00	\$117.00	\$118.00	\$119.00
362900	1	BROADWAY	AVE	23/25-30-404	\$115.00	\$116.00	\$117.00	\$118.00	\$119.00
363100	1	213 FLETCHER	ST	DESC 1/2-31-404	\$115.00	\$116.00	\$117.00	\$118.00	\$119.00
363200	1	330 CLARK	AVE	DESC 2/4-31-404	\$115.00	\$116.00	\$117.00	\$118.00	\$119.00
363300	1	322 CLARK	AVE	DESC 4/6-31-404	\$115.00	\$116.00	\$117.00	\$118.00	\$119.00
363400	1	312 CLARK	AVE	7/8-31-404	\$115.00	\$116.00	\$117.00	\$118.00	\$119.00
363500	1	302 CLARK	ST	9/10-31-404	\$115.00	\$116.00	\$117.00	\$118.00	\$119.00
363600	1	303 WILLIAMS	AVE	DESC 11/12-31-404	\$115.00	\$116.00	\$117.00	\$118.00	\$119.00
363700	1	309 WILLIAMS	AVE	DESC 12/14-31-404	\$115.00	\$116.00	\$117.00	\$118.00	\$119.00
363900	1	319 WILLIAMS	AVE	DESC 14/16-31-404	\$115.00	\$116.00	\$117.00	\$118.00	\$119.00
364000	1	325 WILLIAMS	AVE	17-31-404	\$115.00	\$116.00	\$117.00	\$118.00	\$119.00
364100	1	331 WILLIAMS	AVE	DESC 18/19-31-404	\$115.00	\$116.00	\$117.00	\$118.00	\$119.00
364200	1	337 WILLIAMS	AVE	DESC 19/20-31-404	\$115.00	\$116.00	\$117.00	\$118.00	\$119.00
365100	1	637 HOSSACK	AVE	DESC 2/3-422	\$115.00	\$116.00	\$117.00	\$118.00	\$119.00
365200	1	641 HOSSACK	AVE	DESC 1/2-422	\$115.00	\$116.00	\$117.00	\$118.00	\$119.00
365300	1	635 HOSSACK	AVE	4-422	\$115.00	\$116.00	\$117.00	\$118.00	\$119.00
365400	1	633 HOSSACK	AVE	5-422	\$115.00	\$116.00	\$117.00	\$118.00	\$119.00
365500	1	629 HOSSACK	AVE	6-422	\$115.00	\$116.00	\$117.00	\$118.00	\$119.00
365600	1	625 HOSSACK	AVE	7-422	\$115.00	\$116.00	\$117.00	\$118.00	\$119.00
365700	1	621 HOSSACK	AVE	8-422	\$115.00	\$116.00	\$117.00	\$118.00	\$119.00
365800	1	615 HOSSACK	AVE	9/10-422	\$115.00	\$116.00	\$117.00	\$118.00	\$119.00
365900	1	644 HOSSACK	AVE	DESC 11/12-422	\$115.00	\$116.00	\$117.00	\$118.00	\$119.00
366100	1	640 HOSSACK	AVE	13-422	\$115.00	\$116.00	\$117.00	\$118.00	\$119.00
366300	1	624 HOSSACK	AVE	DESC 15/16-422	\$115.00	\$116.00	\$117.00	\$118.00	\$119.00
366400	1	622 HOSSACK	AVE	DESC 16/17-422	\$115.00	\$116.00	\$117.00	\$118.00	\$119.00
366500	1	620 HOSSACK	AVE	18-422	\$115.00	\$116.00	\$117.00	\$118.00	\$119.00
366600	1	618 HOSSACK	AVE N	19/20-422	\$115.00	\$116.00	\$117.00	\$118.00	\$119.00
366800	1	629 NORQUAY	AVE	21-422	\$115.00	\$116.00	\$117.00	\$118.00	\$119.00
366900	1	627 NORQUAY	AVE	DESC 22/23-422	\$115.00	\$116.00	\$117.00	\$118.00	\$119.00
367000	1	623 NORQUAY	AVE	DESC 23/24-422	\$115.00	\$116.00	\$117.00	\$118.00	\$119.00
367100	1	621 NORQUAY	AVE	25-422	\$115.00	\$116.00	\$117.00	\$118.00	\$119.00
367500	1	613 NORQUAY	AVE	29-422	\$115.00	\$116.00	\$117.00	\$118.00	\$119.00
367700	1	302 NORTH RAILW ST	E	31-422	\$115.00	\$116.00	\$117.00	\$118.00	\$119.00
367900	1	314 NORTH RAILW ST	E	DESC 33-422	\$115.00	\$116.00	\$117.00	\$118.00	\$119.00
368000	1	312 NORTH RAILW ST		34-422	\$115.00	\$116.00	\$117.00	\$118.00	\$119.00
368100	1	310 NORTH RAILW ST		35-422	\$115.00	\$116.00	\$117.00	\$118.00	\$119.00
368200	1	402 NORTH RAILW ST		DESC 1-426	\$115.00	\$116.00	\$117.00	\$118.00	\$119.00
368300	1	1 Lakeview	AVE	1-46254	\$115.00	\$116.00	\$117.00	\$118.00	\$119.00
368320	1	2 Lakeview	AVE	2-46254	\$115.00	\$116.00	\$117.00	\$118.00	\$119.00
368330	1	3 Lakeview	AVE	3-46254	\$115.00	\$116.00	\$117.00	\$118.00	\$119.00
368340	1	4 Lakeview	AVE	4-46254	\$115.00	\$116.00	\$117.00	\$118.00	\$119.00
368350	1	5 Lakeview	AVE	5-46254	\$115.00	\$116.00	\$117.00	\$118.00	\$119.00
368360	1	6 Lakeview	AVE	6-46254	\$115.00	\$116.00	\$117.00	\$118.00	\$119.00
368370	1	7 Lakeview	AVE	7-46254	\$115.00	\$116.00	\$117.00	\$118.00	\$119.00
368380	1	8 Lakeview	AVE	8-46254	\$115.00	\$116.00	\$117.00	\$118.00	\$119.00
368400	1	541 CLARK	AVE	DESC 1/4-9-457	\$115.00	\$116.00	\$117.00	\$118.00	\$119.00
368500	1	545 CLARK	AVE	DESC 1/4-9-457	\$115.00	\$116.00	\$117.00	\$118.00	\$119.00
368700	1	537 CLARK	AVE	1-20-457	\$115.00	\$116.00	\$117.00	\$118.00	\$119.00

Roll #	Dwelling	Civic Address	Legal Description	2017	2018	2019	2020	2021
368800	1	533 CLARK AVE	2-20-457	\$115.00	\$116.00	\$117.00	\$118.00	\$119.00
369000	1	525 CLARK AVE	4-20-457	\$115.00	\$116.00	\$117.00	\$118.00	\$119.00
369100	1	519 CLARK AVE	5/6-20-457	\$115.00	\$116.00	\$117.00	\$118.00	\$119.00
369200	1	513 CLARK AVE	DESC 7/8-20-457	\$115.00	\$116.00	\$117.00	\$118.00	\$119.00
369500	1	429 CLARK AVE	3-21-457	\$115.00	\$116.00	\$117.00	\$118.00	\$119.00
369600	1	423 CLARK AVE	DESC 4/5-21-457	\$115.00	\$116.00	\$117.00	\$118.00	\$119.00
369700	1	419 CLARK AVE	DESC 5/6-21-457	\$115.00	\$116.00	\$117.00	\$118.00	\$119.00
369800	1	413 CLARK AVE	7-21-457	\$115.00	\$116.00	\$117.00	\$118.00	\$119.00
369900	1	409 CLARK AVE	8-21-457	\$115.00	\$116.00	\$117.00	\$118.00	\$119.00
370000	1	405 CLARK AVE	9-21-457	\$115.00	\$116.00	\$117.00	\$118.00	\$119.00
370100	1	403 Clark AVE	10-21-457	\$115.00	\$116.00	\$117.00	\$118.00	\$119.00
370300	1	430 MOUNTAIN AVE	3-25-457	\$115.00	\$116.00	\$117.00	\$118.00	\$119.00
370500	1	420 MOUNTAIN AVE	5-25-457	\$115.00	\$116.00	\$117.00	\$118.00	\$119.00
370600	1	416 MOUNTAIN AVE	DESC 6/7-25-457	\$115.00	\$116.00	\$117.00	\$118.00	\$119.00
370700	1	408 MOUNTAIN AVE	DESC 7/8-25-457	\$115.00	\$116.00	\$117.00	\$118.00	\$119.00
370800	1	406 MOUNTAIN AVE	9-25-457	\$115.00	\$116.00	\$117.00	\$118.00	\$119.00
371000	1	214 FLETCHER ST	DESC 11/12-25-457	\$115.00	\$116.00	\$117.00	\$118.00	\$119.00
371100	1	411 HOSSACK AVE	DESC 12/13-25-457	\$115.00	\$116.00	\$117.00	\$118.00	\$119.00
371200	1	415 HOSSACK AVE	14-25-457	\$115.00	\$116.00	\$117.00	\$118.00	\$119.00
371300	1	417 HOSSACK AVE	15-25-457	\$115.00	\$116.00	\$117.00	\$118.00	\$119.00
371400	1	421 HOSSACK AVE	16-25-457	\$115.00	\$116.00	\$117.00	\$118.00	\$119.00
371500	1	425 HOSSACK AVE	17-25-457	\$115.00	\$116.00	\$117.00	\$118.00	\$119.00
371800	1	337 CLARK AVE	1/2-32-457	\$115.00	\$116.00	\$117.00	\$118.00	\$119.00
371900	1	329 CLARK AVE	3-32-457	\$115.00	\$116.00	\$117.00	\$118.00	\$119.00
372000	1	325 CLARK ST	DESC 4/5-32-457	\$115.00	\$116.00	\$117.00	\$118.00	\$119.00
372100	1	321 CLARK AVE	DESC 5/6-32-457	\$115.00	\$116.00	\$117.00	\$118.00	\$119.00
372300	1	313 CLARK AVE	7/8-32-457	\$115.00	\$116.00	\$117.00	\$118.00	\$119.00
372400	1	305 CLARK AVE	9-32-457	\$115.00	\$116.00	\$117.00	\$118.00	\$119.00
372500	1	303 CLARK AVE	10-32-457	\$115.00	\$116.00	\$117.00	\$118.00	\$119.00
372600	1	237 CLARK AVE	1-33-457	\$115.00	\$116.00	\$117.00	\$118.00	\$119.00
372700	1	229 CLARK AVE	DESC 2-33-457	\$115.00	\$116.00	\$117.00	\$118.00	\$119.00
372800	1	221 CLARK ST	DESC 2/3-33-457	\$115.00	\$116.00	\$117.00	\$118.00	\$119.00
372900	1	219 CLARK ST	DESC 3-33-457	\$115.00	\$116.00	\$117.00	\$118.00	\$119.00
373000	1	211 CLARK AVE	4-33-457	\$115.00	\$116.00	\$117.00	\$118.00	\$119.00
373100	1	205 CLARK AVE	5-33-457	\$115.00	\$116.00	\$117.00	\$118.00	\$119.00
373200	1	236 CLARK AVE	DESC 1-34-457	\$115.00	\$116.00	\$117.00	\$118.00	\$119.00
373300	1	232 CLARK AVE	DESC 1-34-457	\$115.00	\$116.00	\$117.00	\$118.00	\$119.00
373400	1	226 CLARK AVE	DESC 1-34-457	\$115.00	\$116.00	\$117.00	\$118.00	\$119.00
373500	1	220 CLARK AVE	DESC 1-34-457	\$115.00	\$116.00	\$117.00	\$118.00	\$119.00
373700	1	210 CLARK ST	DESC 2-34-457	\$115.00	\$116.00	\$117.00	\$118.00	\$119.00
373800	1	212 HAMILTON ST	DESC 2-34-457	\$115.00	\$116.00	\$117.00	\$118.00	\$119.00
373900	1	201 WILLIAM AVE	DESC 3-34-457	\$115.00	\$116.00	\$117.00	\$118.00	\$119.00
374000	1	211 WILLIAMS AVE	DESC 3-34-457	\$115.00	\$116.00	\$117.00	\$118.00	\$119.00
374100	1	217 WILLIAMS AVE	DESC 3-34-457	\$115.00	\$116.00	\$117.00	\$118.00	\$119.00
374200	1	223 WILLIAMS AVE	DESC 4-34-457	\$115.00	\$116.00	\$117.00	\$118.00	\$119.00
374300	1	231 WILLIAMS AVE	DESC 4-34-457	\$115.00	\$116.00	\$117.00	\$118.00	\$119.00
374500	1	236 WILLIAMS AVE	DESC 1-35-457	\$115.00	\$116.00	\$117.00	\$118.00	\$119.00
374600	1	232 WILLIAMS AVE	DESC 1-35-457	\$115.00	\$116.00	\$117.00	\$118.00	\$119.00
374700	1	222 WILLIAMS AVE	DESC 1-35-457	\$115.00	\$116.00	\$117.00	\$118.00	\$119.00
374800	1	218 WILLIAMS AVE	DESC 2-35-457	\$115.00	\$116.00	\$117.00	\$118.00	\$119.00
374900	1	212 WILLIAMS AVE	DESC 2-35-457	\$115.00	\$116.00	\$117.00	\$118.00	\$119.00
375000	1	206 WILLIAMS AVE	DESC 2-35-457	\$115.00	\$116.00	\$117.00	\$118.00	\$119.00
375100	1	202 WILLIAMS AVE	DESC 2-35-457	\$115.00	\$116.00	\$117.00	\$118.00	\$119.00
375200	1	203 BROADWAY AVE	DESC 3-35-457	\$115.00	\$116.00	\$117.00	\$118.00	\$119.00
375400	1	213 BROADWAY AVE	DESC 3-35-457	\$115.00	\$116.00	\$117.00	\$118.00	\$119.00
375500	1	215 BROADWAY AVE	DESC 3-35-457	\$115.00	\$116.00	\$117.00	\$118.00	\$119.00
375600	1	221 BROADWAY AVE	DESC 3/4-35-457	\$115.00	\$116.00	\$117.00	\$118.00	\$119.00
375700	1	231 BROADWAY AVE	DESC 4-35-457	\$115.00	\$116.00	\$117.00	\$118.00	\$119.00
375800	1	237 BROADWAY AVE	DESC 4-35-457	\$115.00	\$116.00	\$117.00	\$118.00	\$119.00
375900	1	132 WILLIAMS AVE	DESC 1-36-457	\$115.00	\$116.00	\$117.00	\$118.00	\$119.00
376000	1	128 WILLIAMS AVE	DESC 1-36-457	\$115.00	\$116.00	\$117.00	\$118.00	\$119.00
376100	1	124 WILLIAMS AVE	DESC 1-36-457	\$115.00	\$116.00	\$117.00	\$118.00	\$119.00
376200	1	118 WILLIAMS AVE	DESC 2-36-457	\$115.00	\$116.00	\$117.00	\$118.00	\$119.00
376300	1	110 WILLIAMS AVE	DESC 2-36-457	\$115.00	\$116.00	\$117.00	\$118.00	\$119.00
376400	1	114 PARK ST	DESC 2-36-457	\$115.00	\$116.00	\$117.00	\$118.00	\$119.00
376500	1	105 BROADWAY AVE	DESC 3-36-457	\$115.00	\$116.00	\$117.00	\$118.00	\$119.00
376600	1	111 BROADWAY AVE	DESC 3-36-457	\$115.00	\$116.00	\$117.00	\$118.00	\$119.00
376700	1	115 BROADWAY AVE	DESC 4-36-457	\$115.00	\$116.00	\$117.00	\$118.00	\$119.00
376800	1	125 BROADWAY AVE	DESC 4-36-457	\$115.00	\$116.00	\$117.00	\$118.00	\$119.00
377000	1	150 CLARK AVE	DESC 1-37-457	\$115.00	\$116.00	\$117.00	\$118.00	\$119.00

Roll #	Dwelling	Civic Address	Legal Description	2017	2018	2019	2020	2021
377100	1	144 CLARK AVE	DESC 1-37-457	\$115.00	\$116.00	\$117.00	\$118.00	\$119.00
377200	1	138 CLARK AVE	DESC 1-37-457	\$115.00	\$116.00	\$117.00	\$118.00	\$119.00
377500	1	203 HAMILTON ST	DESC 6-37-457	\$115.00	\$116.00	\$117.00	\$118.00	\$119.00
377600	1	143 WILLIAMS AVE	DESC 6-37-457	\$115.00	\$116.00	\$117.00	\$118.00	\$119.00
377700	1	129 WILLIAMS AVE	DESC 6-37-457	\$115.00	\$116.00	\$117.00	\$118.00	\$119.00
377800	1	111 HAMILTON ST	DESC 1-38-457	\$115.00	\$116.00	\$117.00	\$118.00	\$119.00
377900	1	143 CLARK AVE	DESC 1-38-457	\$115.00	\$116.00	\$117.00	\$118.00	\$119.00
378000	1	139 CLARK AVE	DESC 2-38-457	\$115.00	\$116.00	\$117.00	\$118.00	\$119.00
378100	1	135 CLARK AVE	DESC 2/3-38-457	\$115.00	\$116.00	\$117.00	\$118.00	\$119.00
378200	1	129 CLARK AVE	DESC 3-38-457	\$115.00	\$116.00	\$117.00	\$118.00	\$119.00
378300	1	125 CLARK AVE	DESC 4-38-457	\$115.00	\$116.00	\$117.00	\$118.00	\$119.00
378400	1	121 CLARK AVE	DESC 4-38-457	\$115.00	\$116.00	\$117.00	\$118.00	\$119.00
378600	1	113 CLARK AVE	DESC 5-38-457	\$115.00	\$116.00	\$117.00	\$118.00	\$119.00
378800	1	628 HAMILTON ST	1--471	\$115.00	\$116.00	\$117.00	\$118.00	\$119.00
378900	1	626 HAMILTON ST	2--471	\$115.00	\$116.00	\$117.00	\$118.00	\$119.00
379000	1	624 HAMILTON ST	3--471	\$115.00	\$116.00	\$117.00	\$118.00	\$119.00
379100	1	618 HAMILTON ST	4--471	\$115.00	\$116.00	\$117.00	\$118.00	\$119.00
379200	1	616 HAMILTON ST	5--471	\$115.00	\$116.00	\$117.00	\$118.00	\$119.00
379300	1	606 HAMILTON ST	6--471	\$115.00	\$116.00	\$117.00	\$118.00	\$119.00
379400	1	604 HAMILTON ST	7--471	\$115.00	\$116.00	\$117.00	\$118.00	\$119.00
379500	1	201 KING AVE	8--471	\$115.00	\$116.00	\$117.00	\$118.00	\$119.00
379800	1	1 ERIN DR	1--484	\$115.00	\$116.00	\$117.00	\$118.00	\$119.00
380100	1	191 LAKESHORE DR	4--484	\$115.00	\$116.00	\$117.00	\$118.00	\$119.00
380300	1	8 ERIN DR	6/8--484	\$115.00	\$116.00	\$117.00	\$118.00	\$119.00
380400	1	9 ERIN DR	9/10--484	\$115.00	\$116.00	\$117.00	\$118.00	\$119.00
380600	1	12 ERIN DR	12/13--484	\$115.00	\$116.00	\$117.00	\$118.00	\$119.00
380800	1	716 GALWAY BAY	DESC 8-1-485	\$115.00	\$116.00	\$117.00	\$118.00	\$119.00
380900	1	714 GALWAY BAY	9-1-485	\$115.00	\$116.00	\$117.00	\$118.00	\$119.00
381000	1	712 GALWAY BAY	10-1-485	\$115.00	\$116.00	\$117.00	\$118.00	\$119.00
381100	1	710 GALWAY BAY	11-1-485	\$115.00	\$116.00	\$117.00	\$118.00	\$119.00
381300	1	706 GALWAY BAY	13-1-485	\$115.00	\$116.00	\$117.00	\$118.00	\$119.00
381400	1	704 GALWAY BAY	14-1-485	\$115.00	\$116.00	\$117.00	\$118.00	\$119.00
381600	1	717 GALWAY BAY	1-2-485	\$115.00	\$116.00	\$117.00	\$118.00	\$119.00
381700	1	715 GALWAY BAY	2-2-485	\$115.00	\$116.00	\$117.00	\$118.00	\$119.00
381800	1	713 GALWAY BAY	3-2-485	\$115.00	\$116.00	\$117.00	\$118.00	\$119.00
381900	1	711 GALWAY BAY	4-2-485	\$115.00	\$116.00	\$117.00	\$118.00	\$119.00
382000	1	709 GALWAY BAY	5-2-485	\$115.00	\$116.00	\$117.00	\$118.00	\$119.00
382100	1	213 GALWAY BAY	6-2-485	\$115.00	\$116.00	\$117.00	\$118.00	\$119.00
382200	1	211 GALWAY BAY	DESC 7-2-485	\$115.00	\$116.00	\$117.00	\$118.00	\$119.00
382300	1	209 GALWAY BAY	DESC 7/8-2-485	\$115.00	\$116.00	\$117.00	\$118.00	\$119.00
382400	1	207 GALWAY BAY	9-2-485	\$115.00	\$116.00	\$117.00	\$118.00	\$119.00
382500	1	704 YOUNG ST	10-2-485	\$115.00	\$116.00	\$117.00	\$118.00	\$119.00
382600	1	706 YOUNG ST	11-2-485	\$115.00	\$116.00	\$117.00	\$118.00	\$119.00
382700	1	708 YOUNG ST	12-2-485	\$115.00	\$116.00	\$117.00	\$118.00	\$119.00
382800	1	710 YOUNG ST	13-2-485	\$115.00	\$116.00	\$117.00	\$118.00	\$119.00
382900	1	712 YOUNG ST	14-2-485	\$115.00	\$116.00	\$117.00	\$118.00	\$119.00
383100	1	716 YOUNG ST	15/16-2-485	\$115.00	\$116.00	\$117.00	\$118.00	\$119.00
383200	1	702 YOUNG ST	1-3-485	\$115.00	\$116.00	\$117.00	\$118.00	\$119.00
383300	1	700 YOUNG ST	2-3-485	\$115.00	\$116.00	\$117.00	\$118.00	\$119.00
383400	1	201 Lakeview AVE	3-3-485	\$115.00	\$116.00	\$117.00	\$118.00	\$119.00
383500	1	202 GALWAY BAY	DESC 4/5-3-485	\$115.00	\$116.00	\$117.00	\$118.00	\$119.00
383600	1	204 GALWAY BAY	DESC 5-3-485	\$115.00	\$116.00	\$117.00	\$118.00	\$119.00
383700	1	206 GALWAY BAY	6-3-485	\$115.00	\$116.00	\$117.00	\$118.00	\$119.00
383800	1	208 GALWAY BAY	7-3-485	\$115.00	\$116.00	\$117.00	\$118.00	\$119.00
383900	1	210 GALWAY BAY	8-3-485	\$115.00	\$116.00	\$117.00	\$118.00	\$119.00
384000	1	212 GALWAY BAY	9-3-485	\$115.00	\$116.00	\$117.00	\$118.00	\$119.00
384100	1	214 GALWAY BAY	10-3-485	\$115.00	\$116.00	\$117.00	\$118.00	\$119.00
384200	1	216 GALWAY BAY	11-3-485	\$115.00	\$116.00	\$117.00	\$118.00	\$119.00
384300	1	717 YOUNG ST	2-4-485	\$115.00	\$116.00	\$117.00	\$118.00	\$119.00
384400	1	715 YOUNG ST	3-4-485	\$115.00	\$116.00	\$117.00	\$118.00	\$119.00
384500	1	713 YOUNG ST	4-4-485	\$115.00	\$116.00	\$117.00	\$118.00	\$119.00
384600	1	711 YOUNG ST	5-4-485	\$115.00	\$116.00	\$117.00	\$118.00	\$119.00
384700	1	709 YOUNG ST	6-4-485	\$115.00	\$116.00	\$117.00	\$118.00	\$119.00
384800	1	707 YOUNG ST	7-4-485	\$115.00	\$116.00	\$117.00	\$118.00	\$119.00
384900	1	705 YOUNG ST	8-4-485	\$115.00	\$116.00	\$117.00	\$118.00	\$119.00
385000	1	703 YOUNG ST	9-4-485	\$115.00	\$116.00	\$117.00	\$118.00	\$119.00
385200	1	373 LAKESHORE DR	DESC A--487	\$115.00	\$116.00	\$117.00	\$118.00	\$119.00
385400	1	411 LAKESHORE DR	1--499	\$115.00	\$116.00	\$117.00	\$118.00	\$119.00
385500	1	385 LAKESHORE DR	3--499	\$115.00	\$116.00	\$117.00	\$118.00	\$119.00
385700	1	309 SOUTH RAILW. ST	5-9-510	\$115.00	\$116.00	\$117.00	\$118.00	\$119.00

Roll #	Dwelling	Civic Address	Legal Description	2017	2018	2019	2020	2021
385800	1	307 SOUTH RAILW. ST	6/8-9-510	\$115.00	\$116.00	\$117.00	\$118.00	\$119.00
385900	1	310 FINLAY ST	DESC 11/12-20-510	\$115.00	\$116.00	\$117.00	\$118.00	\$119.00
386000	1	314 FINLAY ST	W DESC 11/12-20-510	\$115.00	\$116.00	\$117.00	\$118.00	\$119.00
386100	1	510 LAURIER AVE	DESC 13/14-20-510	\$115.00	\$116.00	\$117.00	\$118.00	\$119.00
386300	1	520 LAURIER AVE	15/16-20-510	\$115.00	\$116.00	\$117.00	\$118.00	\$119.00
386400	1	524 LAURIER AVE	17-20-510	\$115.00	\$116.00	\$117.00	\$118.00	\$119.00
386500	1	530 LAURIER AVE	18-20-510	\$115.00	\$116.00	\$117.00	\$118.00	\$119.00
386600	1	536 LAURIER AVE	19/20-20-510	\$115.00	\$116.00	\$117.00	\$118.00	\$119.00
386700	1	541 LAURIER AVE	DESC 1/3-20A-510	\$115.00	\$116.00	\$117.00	\$118.00	\$119.00
386800	1	535 LAURIER AVE	DESC 4-20A-510	\$115.00	\$116.00	\$117.00	\$118.00	\$119.00
386900	1	527 LAURIER AVE	5-20A-510	\$115.00	\$116.00	\$117.00	\$118.00	\$119.00
387000	1	525 LAURIER AVE	6-20A-510	\$115.00	\$116.00	\$117.00	\$118.00	\$119.00
387100	1	519 LAURIER AVE	7/8-20A-510	\$115.00	\$116.00	\$117.00	\$118.00	\$119.00
387200	1	511 LAURIER AVE	9/10-20A-510	\$115.00	\$116.00	\$117.00	\$118.00	\$119.00
387300	1	501 LAURIER AVE	11/12-20A-510	\$115.00	\$116.00	\$117.00	\$118.00	\$119.00
387400	1	312 FLETCHER AVE	W 11/12-21-510	\$115.00	\$116.00	\$117.00	\$118.00	\$119.00
387500	1	410 LAURIER AVE	DESC 13-21-510	\$115.00	\$116.00	\$117.00	\$118.00	\$119.00
387600	1	416 LAURIER AVE	DESC 13/14-21-510	\$115.00	\$116.00	\$117.00	\$118.00	\$119.00
387700	1	418 LAURIER AVE	15-21-510	\$115.00	\$116.00	\$117.00	\$118.00	\$119.00
387800	1	422 LAURIER AVE	DESC 16/17-21-510	\$115.00	\$116.00	\$117.00	\$118.00	\$119.00
387900	1	428 LAURIER AVE	DESC 17/18-21-510	\$115.00	\$116.00	\$117.00	\$118.00	\$119.00
388000	1	313 FINLAY AVE	19/20-21-510	\$115.00	\$116.00	\$117.00	\$118.00	\$119.00
388100	1	433 LAURIER AVE	DESC 1/2-21A-510	\$115.00	\$116.00	\$117.00	\$118.00	\$119.00
388200	1	405 FINLAY ST	DESC 1/2-21A-510	\$115.00	\$116.00	\$117.00	\$118.00	\$119.00
388300	1	429 LAURIER AVE	3-21A-510	\$115.00	\$116.00	\$117.00	\$118.00	\$119.00
388400	1	425 LAURIER AVE	DESC 4/5-21A-510	\$115.00	\$116.00	\$117.00	\$118.00	\$119.00
388500	1	421 LAURIER AVE	DESC 5/6-21A-510	\$115.00	\$116.00	\$117.00	\$118.00	\$119.00
388600	1	415 LAURIER AVE	7-21A-510	\$115.00	\$116.00	\$117.00	\$118.00	\$119.00
388700	1	409 LAURIER AVE	8/9-21A-510	\$115.00	\$116.00	\$117.00	\$118.00	\$119.00
388800	1	401 LAURIER AVE	10-21A-510	\$115.00	\$116.00	\$117.00	\$118.00	\$119.00
389000	1	308 LAURIER AVE	12-32-510	\$115.00	\$116.00	\$117.00	\$118.00	\$119.00
389100	1	312 LAURIER AVE	13/14-32-510	\$115.00	\$116.00	\$117.00	\$118.00	\$119.00
389200	1	318 LAURIER AVE	15-32-510	\$115.00	\$116.00	\$117.00	\$118.00	\$119.00
389300	1	320 LAURIER AVE	16-32-510	\$115.00	\$116.00	\$117.00	\$118.00	\$119.00
389400	1	324 LAURIER AVE	17-32-510	\$115.00	\$116.00	\$117.00	\$118.00	\$119.00
389500	1	328 LAURIER AVE	18-32-510	\$115.00	\$116.00	\$117.00	\$118.00	\$119.00
389600	1	313 FLETCHER ST	DESC 19/20-32-510	\$115.00	\$116.00	\$117.00	\$118.00	\$119.00
389700	1	309 FLETCHER AVE	W DESC 19/20-32-510	\$115.00	\$116.00	\$117.00	\$118.00	\$119.00
389900	1	335 LAURIER AVE	2-32A-510	\$115.00	\$116.00	\$117.00	\$118.00	\$119.00
390000	1	329 LAURIER AVE	3-32A-510	\$115.00	\$116.00	\$117.00	\$118.00	\$119.00
390100	1	327 LAURIER AVE	DESC 4-32A-510	\$115.00	\$116.00	\$117.00	\$118.00	\$119.00
390200	1	323 LAURIER AVE	DESC 4/5-32A-510	\$115.00	\$116.00	\$117.00	\$118.00	\$119.00
390300	1	315 LAURIER AVE	DESC 6/7-32A-510	\$115.00	\$116.00	\$117.00	\$118.00	\$119.00
390400	1	311 LAURIER AVE	DESC 7/8-32A-510	\$115.00	\$116.00	\$117.00	\$118.00	\$119.00
390500	1	305 LAURIER AVE	9/10-32A-510	\$115.00	\$116.00	\$117.00	\$118.00	\$119.00
390700	1	200 LAURIER AVE	DESC 6-33-510	\$115.00	\$116.00	\$117.00	\$118.00	\$119.00
390800	1	204 LAURIER AVE	DESC 6-33-510	\$115.00	\$116.00	\$117.00	\$118.00	\$119.00
390900	1	208 LAURIER AVE	DESC 7-33-510	\$115.00	\$116.00	\$117.00	\$118.00	\$119.00
391000	1	210 LAURIER AVE	DESC 7-33-510	\$115.00	\$116.00	\$117.00	\$118.00	\$119.00
391100	1	216 LAURIER AVE	8-33-510	\$115.00	\$116.00	\$117.00	\$118.00	\$119.00
391200	1	228 LAURIER AVE	DESC 9-33-510	\$115.00	\$116.00	\$117.00	\$118.00	\$119.00
391300	1	230 LAURIER AVE	DESC 9-33-510	\$115.00	\$116.00	\$117.00	\$118.00	\$119.00
391400	1	313 TUPPER ST	W 1--54199	\$115.00	\$116.00	\$117.00	\$118.00	\$119.00
391500	1	403 TUPPER ST	W DESC 1-33A-510	\$115.00	\$116.00	\$117.00	\$118.00	\$119.00
391600	1	233 LAURIER AVE	DESC 1-33A-510	\$115.00	\$116.00	\$117.00	\$118.00	\$119.00
391700	1	231 LAURIER AVE	DESC 2-33A-510	\$115.00	\$116.00	\$117.00	\$118.00	\$119.00
391800	1	227 LAURIER AVE	DESC 2-33A-510	\$115.00	\$116.00	\$117.00	\$118.00	\$119.00
391900	1	221 LAURIER AVE	3-33A-510	\$115.00	\$116.00	\$117.00	\$118.00	\$119.00
392000	1	211 LAURIER AVE	4-33A-510	\$115.00	\$116.00	\$117.00	\$118.00	\$119.00
392100	1	205 LAURIER AVE	5-33A-510	\$115.00	\$116.00	\$117.00	\$118.00	\$119.00
392300	1	701 YOUNG ST	2--522	\$115.00	\$116.00	\$117.00	\$118.00	\$119.00
392400	1	699 YOUNG ST	3--522	\$115.00	\$116.00	\$117.00	\$118.00	\$119.00
392500	1	109 LAKEVIEW AVE	4--522	\$115.00	\$116.00	\$117.00	\$118.00	\$119.00
392700	1	103 LAKEVIEW AVE	DESC 5--522	\$115.00	\$116.00	\$117.00	\$118.00	\$119.00
393600	1	719 YOUNG ST	1-1-551	\$115.00	\$116.00	\$117.00	\$118.00	\$119.00
393700	1	721 YOUNG ST	DESC 2/3-1-551	\$115.00	\$116.00	\$117.00	\$118.00	\$119.00
393800	1	723 YOUNG ST	DESC 3/4-1-551	\$115.00	\$116.00	\$117.00	\$118.00	\$119.00
393900	1	725 YOUNG ST	DESC 4/5-1-551	\$115.00	\$116.00	\$117.00	\$118.00	\$119.00
394000	1	731 YOUNG ST	7-1-551	\$115.00	\$116.00	\$117.00	\$118.00	\$119.00
394100	1	733 YOUNG ST	DESC 8/9-1-551	\$115.00	\$116.00	\$117.00	\$118.00	\$119.00

Roll #	Dwelling	Civic Address		Legal Description	2017	2018	2019	2020	2021
394200	1	735 YOUNG	ST	DESC 9/10-1-551	\$115.00	\$116.00	\$117.00	\$118.00	\$119.00
394300	1	738 YOUNG	ST	15-1-551	\$115.00	\$116.00	\$117.00	\$118.00	\$119.00
394400	1	736 YOUNG	ST	16-1-551	\$115.00	\$116.00	\$117.00	\$118.00	\$119.00
394500	1	734 YOUNG	ST	17-1-551	\$115.00	\$116.00	\$117.00	\$118.00	\$119.00
394600	1	734 GALWAY	BAY	18-1-551	\$115.00	\$116.00	\$117.00	\$118.00	\$119.00
394700	1	732 GALWAY	BAY	19-1-551	\$115.00	\$116.00	\$117.00	\$118.00	\$119.00
394800	1	730 GALWAY	BAY	20-1-551	\$115.00	\$116.00	\$117.00	\$118.00	\$119.00
394900	1	728 GALWAY	BAY	21-1-551	\$115.00	\$116.00	\$117.00	\$118.00	\$119.00
395000	1	726 GALWAY	BAY	22-1-551	\$115.00	\$116.00	\$117.00	\$118.00	\$119.00
395100	1	724 GALWAY	BAY	23-1-551	\$115.00	\$116.00	\$117.00	\$118.00	\$119.00
395200	1	722 GALWAY	BAY	24-1-551	\$115.00	\$116.00	\$117.00	\$118.00	\$119.00
395300	1	720 GALWAY	BAY	25-1-551	\$115.00	\$116.00	\$117.00	\$118.00	\$119.00
395400	1	718 GALWAY	BAY	26-1-551	\$115.00	\$116.00	\$117.00	\$118.00	\$119.00
395500	1	718 YOUNG	ST	1-2-551	\$115.00	\$116.00	\$117.00	\$118.00	\$119.00
395600	1	720 YOUNG	ST	2-2-551	\$115.00	\$116.00	\$117.00	\$118.00	\$119.00
395700	1	722 YOUNG	ST	3-2-551	\$115.00	\$116.00	\$117.00	\$118.00	\$119.00
395800	1	724 YOUNG	ST	4-2-551	\$115.00	\$116.00	\$117.00	\$118.00	\$119.00
395900	1	726 YOUNG	ST	5-2-551	\$115.00	\$116.00	\$117.00	\$118.00	\$119.00
396000	1	728 YOUNG	ST	6-2-551	\$115.00	\$116.00	\$117.00	\$118.00	\$119.00
396100	1	730 YOUNG	ST	7-2-551	\$115.00	\$116.00	\$117.00	\$118.00	\$119.00
396200	1	725 GALWAY	BAY	8-2-551	\$115.00	\$116.00	\$117.00	\$118.00	\$119.00
396300	1	723 GALWAY	BAY	9-2-551	\$115.00	\$116.00	\$117.00	\$118.00	\$119.00
396400	1	721 GALWAY	BAY	10-2-551	\$115.00	\$116.00	\$117.00	\$118.00	\$119.00
396500	1	719 GALWAY	BAY	11-2-551	\$115.00	\$116.00	\$117.00	\$118.00	\$119.00
396700	1	509 KING	ST	DESC 1--564	\$115.00	\$116.00	\$117.00	\$118.00	\$119.00
396800	1	507 KING	ST	DESC 2--564	\$115.00	\$116.00	\$117.00	\$118.00	\$119.00
396900	1	511 KING	ST	DESC 3--564	\$115.00	\$116.00	\$117.00	\$118.00	\$119.00
397200	1	1 ERIN	DR	A--573	\$115.00	\$116.00	\$117.00	\$118.00	\$119.00
397400	1	222 BROADWAY	AVE	DESC 4/5-71-584	\$115.00	\$116.00	\$117.00	\$118.00	\$119.00
397500	1	216 BROADWAY	AVE	DESC 6-71-584	\$115.00	\$116.00	\$117.00	\$118.00	\$119.00
397600	1	214 BROADWAY	AVE	DESC 7-71-584	\$115.00	\$116.00	\$117.00	\$118.00	\$119.00
397900	1	202 BROADWAY	AVE	DESC 10-71-584	\$115.00	\$116.00	\$117.00	\$118.00	\$119.00
398100	1	205 MOUNTAIN	AVE	DESC 11-71-584	\$115.00	\$116.00	\$117.00	\$118.00	\$119.00
398200	1	209 MOUNTAIN	AVE	DESC 12-71-584	\$115.00	\$116.00	\$117.00	\$118.00	\$119.00
398300	1	213 MOUNTAIN	AVE	DESC 12-71-584	\$115.00	\$116.00	\$117.00	\$118.00	\$119.00
398400	1	221 MOUNTAIN	AVE	DESC 13-71-584	\$115.00	\$116.00	\$117.00	\$118.00	\$119.00
398600	1	126 BROADWAY	AVE	DESC 1-72-584	\$115.00	\$116.00	\$117.00	\$118.00	\$119.00
398700	1	124 BROADWAY	AVE	DESC 2-72-584	\$115.00	\$116.00	\$117.00	\$118.00	\$119.00
398800	1	120 BROADWAY	AVE	DESC 3-72-584	\$115.00	\$116.00	\$117.00	\$118.00	\$119.00
398900	1	112 BROADWAY	AVE	DESC 4/5-72-584	\$115.00	\$116.00	\$117.00	\$118.00	\$119.00
399000	1	108 BROADWAY	AVE	6/7-72-584	\$115.00	\$116.00	\$117.00	\$118.00	\$119.00
399100	1	112 MOUNTAIN	AVE	DESC 8-72-584	\$115.00	\$116.00	\$117.00	\$118.00	\$119.00
399200	1	109 MOUNTAIN	AVE	DESC 9-72-584	\$115.00	\$116.00	\$117.00	\$118.00	\$119.00
399300	1	117 MOUNTAIN	AVE	DESC 10-72-584	\$115.00	\$116.00	\$117.00	\$118.00	\$119.00
399400	1	121 MOUNTAIN	AVE	DESC 10-72-584	\$115.00	\$116.00	\$117.00	\$118.00	\$119.00
399500	1	204 PARK	ST	DESC 2-73-584	\$115.00	\$116.00	\$117.00	\$118.00	\$119.00
399600	1	206 PARK	ST	DESC 2-73-584	\$115.00	\$116.00	\$117.00	\$118.00	\$119.00
399700	1	212 PARK	ST	DESC 3/4-73-584	\$115.00	\$116.00	\$117.00	\$118.00	\$119.00
399800	1	109 HOSSACK	AVE	DESC 4-73-584	\$115.00	\$116.00	\$117.00	\$118.00	\$119.00
399900	1	236 MOUNTAIN	ST	DESC 1-74-584	\$115.00	\$116.00	\$117.00	\$118.00	\$119.00
400000	1	232 MOUNTAIN	ST	DESC 1/2-74-584	\$115.00	\$116.00	\$117.00	\$118.00	\$119.00
400100	1	226 MOUNTAIN	AVE	DESC 2-74-584	\$115.00	\$116.00	\$117.00	\$118.00	\$119.00
400200	1	218 MOUNTAIN	AVE	3-74-584	\$115.00	\$116.00	\$117.00	\$118.00	\$119.00
400300	1	210 MOUNTAIN	AVE	4-74-584	\$115.00	\$116.00	\$117.00	\$118.00	\$119.00
400400	1	202 MOUNTAIN	AVE	5-74-584	\$115.00	\$116.00	\$117.00	\$118.00	\$119.00
400500	1	203 HOSSACK	AVE	DESC 6-74-584	\$115.00	\$116.00	\$117.00	\$118.00	\$119.00
400600	1	213 HOSSACK	AVE	DESC 7-74-584	\$115.00	\$116.00	\$117.00	\$118.00	\$119.00
400700	1	207 HOSSACK	AVE	DESC 6/7-74-584	\$115.00	\$116.00	\$117.00	\$118.00	\$119.00
400800	1	221 HOSSACK	AVE	DESC 8-74-584	\$115.00	\$116.00	\$117.00	\$118.00	\$119.00
400900	1	229 HOSSACK	AVE	DESC 8/9-74-584	\$115.00	\$116.00	\$117.00	\$118.00	\$119.00
401100	1	336 MOUNTAIN	AVE	1-75-584	\$115.00	\$116.00	\$117.00	\$118.00	\$119.00
401200	1	334 MOUNTAIN	AVE	DESC 2/3-75-584	\$115.00	\$116.00	\$117.00	\$118.00	\$119.00
401300	1	330 MOUNTAIN	AVE	DESC 3-75-584	\$115.00	\$116.00	\$117.00	\$118.00	\$119.00
401400	1	326 MOUNTAIN	AVE	4-75-584	\$115.00	\$116.00	\$117.00	\$118.00	\$119.00
401800	1	310 MOUNTAIN	AVE	8-75-584	\$115.00	\$116.00	\$117.00	\$118.00	\$119.00
401900	1	202 TUPPER	ST	9/10-75-584	\$115.00	\$116.00	\$117.00	\$118.00	\$119.00
402000	1	208 TUPPER	ST	DESC 11/12-75-584	\$115.00	\$116.00	\$117.00	\$118.00	\$119.00
402100	1	212 TUPPER	ST	DESC 11/12-75-584	\$115.00	\$116.00	\$117.00	\$118.00	\$119.00
402300	1	317 HOSSACK	AVE	14/15-75-584	\$115.00	\$116.00	\$117.00	\$118.00	\$119.00
402400	1	323 HOSSACK	AVE	16-75-584	\$115.00	\$116.00	\$117.00	\$118.00	\$119.00

Roll #	Dwelling	Civic Address	Legal Description	2017	2018	2019	2020	2021
402500	1	325 HOSSACK AVE	17-75-584	\$115.00	\$116.00	\$117.00	\$118.00	\$119.00
402800	1	JUNCTION 3 & AVE	2-48479	\$115.00	\$116.00	\$117.00	\$118.00	\$119.00
402900	1	122 BAY AVE	1-1-595	\$115.00	\$116.00	\$117.00	\$118.00	\$119.00
403000	1	305 PARK ST	2-1-595	\$115.00	\$116.00	\$117.00	\$118.00	\$119.00
403100	1	307 PARK ST	3-1-595	\$115.00	\$116.00	\$117.00	\$118.00	\$119.00
403200	1	317 PARK ST	4-1-595	\$115.00	\$116.00	\$117.00	\$118.00	\$119.00
403300	1	103 ELLIS ST	5-1-595	\$115.00	\$116.00	\$117.00	\$118.00	\$119.00
403400	1	101 ELLIS ST	6-1-595	\$115.00	\$116.00	\$117.00	\$118.00	\$119.00
403500	1	99 ELLIS DR	7-1-595	\$115.00	\$116.00	\$117.00	\$118.00	\$119.00
403700	1	91 ELLIS ST	DESC 9-1-595	\$115.00	\$116.00	\$117.00	\$118.00	\$119.00
403800	1	89 ELLIS AVE	10-1-595	\$115.00	\$116.00	\$117.00	\$118.00	\$119.00
403900	1	87 ELLIS DR	11-1-595	\$115.00	\$116.00	\$117.00	\$118.00	\$119.00
404000	1	85 ELLIS ST	12-1-595	\$115.00	\$116.00	\$117.00	\$118.00	\$119.00
404200	1	43 ELLIS ST	14-1-595	\$115.00	\$116.00	\$117.00	\$118.00	\$119.00
404300	1	41 ELLIS ST	15-1-595	\$115.00	\$116.00	\$117.00	\$118.00	\$119.00
404400	1	39 ELLIS DR	16-1-595	\$115.00	\$116.00	\$117.00	\$118.00	\$119.00
404500	1	32 BAY AVE	19/20-1-595	\$115.00	\$116.00	\$117.00	\$118.00	\$119.00
404600	1	38 BAY AVE	21/22-1-595	\$115.00	\$116.00	\$117.00	\$118.00	\$119.00
404700	1	42 BAY AVE	23-1-595	\$115.00	\$116.00	\$117.00	\$118.00	\$119.00
404900	1	50 BAY AVE	25-1-595	\$115.00	\$116.00	\$117.00	\$118.00	\$119.00
405100	1	76 BAY AVE	27/28-1-595	\$115.00	\$116.00	\$117.00	\$118.00	\$119.00
405200	1	90 BAY AVE	29/30-1-595	\$115.00	\$116.00	\$117.00	\$118.00	\$119.00
405300	1	94 BAY AVE	31-1-595	\$115.00	\$116.00	\$117.00	\$118.00	\$119.00
405500	1	112 BAY AVE	33-1-595	\$115.00	\$116.00	\$117.00	\$118.00	\$119.00
405600	1	118 BAY AVE	34-1-595	\$115.00	\$116.00	\$117.00	\$118.00	\$119.00
405700	1	120 BAY AVE	35-1-595	\$115.00	\$116.00	\$117.00	\$118.00	\$119.00
405800	1	329 PARK ST	1-2-595	\$115.00	\$116.00	\$117.00	\$118.00	\$119.00
405900	1	333 PARK ST	2-2-595	\$115.00	\$116.00	\$117.00	\$118.00	\$119.00
406000	1	104 JOHNSTON PL	3-2-595	\$115.00	\$116.00	\$117.00	\$118.00	\$119.00
406100	1	102 JOHNSTON PL	4-2-595	\$115.00	\$116.00	\$117.00	\$118.00	\$119.00
406200	1	100 Johnson PL	5-2-595	\$115.00	\$116.00	\$117.00	\$118.00	\$119.00
406300	1	98 JOHNSTON PL	6-2-595	\$115.00	\$116.00	\$117.00	\$118.00	\$119.00
406400	1	96 JOHNSTON PL	7-2-595	\$115.00	\$116.00	\$117.00	\$118.00	\$119.00
406500	1	301 ELLIS DR	DESC 1/2-3-595	\$115.00	\$116.00	\$117.00	\$118.00	\$119.00
406600	1	303 ELLIS DR	DESC 2-3-595	\$115.00	\$116.00	\$117.00	\$118.00	\$119.00
406700	1	305 ELLIS PL	DESC 3-3-595	\$115.00	\$116.00	\$117.00	\$118.00	\$119.00
406800	1	307 ELLIS DR	DESC 3/4-3-595	\$115.00	\$116.00	\$117.00	\$118.00	\$119.00
406900	1	309 ELLIS DR	DESC 4/5-3-595	\$115.00	\$116.00	\$117.00	\$118.00	\$119.00
407000	1	315 WELLS ST	1-3-598	\$115.00	\$116.00	\$117.00	\$118.00	\$119.00
407100	1	313 WELLS ST	2-3-598	\$115.00	\$116.00	\$117.00	\$118.00	\$119.00
407200	1	311 WELLS ST	3-3-598	\$115.00	\$116.00	\$117.00	\$118.00	\$119.00
407300	1	309 WELLS ST	4-3-598	\$115.00	\$116.00	\$117.00	\$118.00	\$119.00
407400	1	307 WELLS ST	5-3-598	\$115.00	\$116.00	\$117.00	\$118.00	\$119.00
407500	1	305 WELLS ST	6-3-598	\$115.00	\$116.00	\$117.00	\$118.00	\$119.00
407600	1	303 WELLS ST	7-3-598	\$115.00	\$116.00	\$117.00	\$118.00	\$119.00
407700	1	213 WELLS ST	8-3-598	\$115.00	\$116.00	\$117.00	\$118.00	\$119.00
407800	1	211 WELLS ST	9-3-598	\$115.00	\$116.00	\$117.00	\$118.00	\$119.00
407900	1	209 WELLS ST	10-3-598	\$115.00	\$116.00	\$117.00	\$118.00	\$119.00
408000	1	207 WELLS ST	11-3-598	\$115.00	\$116.00	\$117.00	\$118.00	\$119.00
408100	1	201 WELLS ST	12-3-598	\$115.00	\$116.00	\$117.00	\$118.00	\$119.00
408200	1	203 KING ST	13-3-598	\$115.00	\$116.00	\$117.00	\$118.00	\$119.00
409600	1	308 WELLS ST	1--673	\$115.00	\$116.00	\$117.00	\$118.00	\$119.00
409700	1	306 WELLS ST	2--673	\$115.00	\$116.00	\$117.00	\$118.00	\$119.00
409800	1	304 WELLS ST	3--673	\$115.00	\$116.00	\$117.00	\$118.00	\$119.00
409900	1	302 WELLS ST	4--673	\$115.00	\$116.00	\$117.00	\$118.00	\$119.00
410000	1	300 WELLS ST	5--673	\$115.00	\$116.00	\$117.00	\$118.00	\$119.00
410100	1	210 WELLS ST	6--673	\$115.00	\$116.00	\$117.00	\$118.00	\$119.00
410200	1	208 WELLS ST	7--673	\$115.00	\$116.00	\$117.00	\$118.00	\$119.00
410300	1	206 WELLS ST	DESC 8/9--673	\$115.00	\$116.00	\$117.00	\$118.00	\$119.00
410500	1	202 WELLS ST	10--673	\$115.00	\$116.00	\$117.00	\$118.00	\$119.00
410900	1	519 LAKESHORE DR	4-1-679	\$115.00	\$116.00	\$117.00	\$118.00	\$119.00
413300	1	63 COUNTRY CLU DR	28-1-679	\$115.00	\$116.00	\$117.00	\$118.00	\$119.00
413400	1	69 COUNTRY CLU DR	29-1-679	\$115.00	\$116.00	\$117.00	\$118.00	\$119.00
413500	1	75 COUNTRY CLU DR	30-1-679	\$115.00	\$116.00	\$117.00	\$118.00	\$119.00
413700	1	87 COUNTRY CLU DR	32-1-679	\$115.00	\$116.00	\$117.00	\$118.00	\$119.00
413800	1	628 LAKESHORE DR	33-1-679	\$115.00	\$116.00	\$117.00	\$118.00	\$119.00
413900	1	622 LAKESHORE DR	34-1-679	\$115.00	\$116.00	\$117.00	\$118.00	\$119.00
414000	1	616 LAKESHORE DR	35-1-679	\$115.00	\$116.00	\$117.00	\$118.00	\$119.00
414200	1	604 LAKESHORE DR	37-1-679	\$115.00	\$116.00	\$117.00	\$118.00	\$119.00
414400	1	592 LAKESHORE DR	39-1-679	\$115.00	\$116.00	\$117.00	\$118.00	\$119.00

Roll #	Dwelling	Civic Address		Legal Description	2017	2018	2019	2020	2021
414500	1	586 LAKESHORE	DR	40-1-679	\$115.00	\$116.00	\$117.00	\$118.00	\$119.00
414600	1	570 LAKESHORE	DR	41-1-679	\$115.00	\$116.00	\$117.00	\$118.00	\$119.00
414700	1	564 LAKESHORE	DR	42-1-679	\$115.00	\$116.00	\$117.00	\$118.00	\$119.00
414800	1	556 LAKESHORE	DR	43-1-679	\$115.00	\$116.00	\$117.00	\$118.00	\$119.00
414900	1	550 LAKESHORE	DR	44-1-679	\$115.00	\$116.00	\$117.00	\$118.00	\$119.00
415000	1	4 LAKESHORE	PL	45-1-679	\$115.00	\$116.00	\$117.00	\$118.00	\$119.00
415100	1	10 LAKESHORE	PL	46-1-679	\$115.00	\$116.00	\$117.00	\$118.00	\$119.00
415200	1	16 LAKESHORE	PL	47-1-679	\$115.00	\$116.00	\$117.00	\$118.00	\$119.00
415300	1	20 LAKESHORE	PL	48-1-679	\$115.00	\$116.00	\$117.00	\$118.00	\$119.00
415400	1	24 LAKESHORE	PL	49-1-679	\$115.00	\$116.00	\$117.00	\$118.00	\$119.00
415500	1	30 LAKESHORE	PL	50-1-679	\$115.00	\$116.00	\$117.00	\$118.00	\$119.00
415600	1	36 LAKESHORE	PL	51-1-679	\$115.00	\$116.00	\$117.00	\$118.00	\$119.00
415700	1	44 LAKESHORE	PL	52-1-679	\$115.00	\$116.00	\$117.00	\$118.00	\$119.00
415800	1	50 LAKESHORE	PL	53-1-679	\$115.00	\$116.00	\$117.00	\$118.00	\$119.00
415900	1	49 LAKESHORE	PL	54-1-679	\$115.00	\$116.00	\$117.00	\$118.00	\$119.00
416100	1	37 LAKESHORE	PL	56-1-679	\$115.00	\$116.00	\$117.00	\$118.00	\$119.00
416400	1	540 LAKESHORE	DR	59-1-679	\$115.00	\$116.00	\$117.00	\$118.00	\$119.00
416600	1	528 LAKESHORE	DR	61-1-679	\$115.00	\$116.00	\$117.00	\$118.00	\$119.00
417100	1	4 COUNTRY CLU	DR	1-2-679	\$115.00	\$116.00	\$117.00	\$118.00	\$119.00
417700	1	52 COUNTRY CLU	DR	7-2-679	\$115.00	\$116.00	\$117.00	\$118.00	\$119.00
418000	1	615 LAKESHORE	DR	9/10-2-679	\$115.00	\$116.00	\$117.00	\$118.00	\$119.00
418100	1	603 LAKESHORE	DR	11-2-679	\$115.00	\$116.00	\$117.00	\$118.00	\$119.00
418200	1	591 LAKESHORE	DR	12-2-679	\$115.00	\$116.00	\$117.00	\$118.00	\$119.00
418400	1	577 LAKESHORE	DR	14-2-679	\$115.00	\$116.00	\$117.00	\$118.00	\$119.00
419200	1	203 WEST GLEN	BAY	3-1-685	\$115.00	\$116.00	\$117.00	\$118.00	\$119.00
421400	1	177 WEST GLEN	BAY	1/2-2-685	\$115.00	\$116.00	\$117.00	\$118.00	\$119.00
423200	1	20 WEST GLEN	BAY	20-2-685	\$115.00	\$116.00	\$117.00	\$118.00	\$119.00
423800	1	6 WESTGLEN	BAY	6-3-685	\$115.00	\$116.00	\$117.00	\$118.00	\$119.00
423900	1	7 WEST GLEN	BAY	7-3-685	\$115.00	\$116.00	\$117.00	\$118.00	\$119.00
424000	1			8-3-685	\$115.00	\$116.00	\$117.00	\$118.00	\$119.00
424100	1	9 WEST GLEN	BAY	9-3-685	\$115.00	\$116.00	\$117.00	\$118.00	\$119.00
424200	1	10 WEST GLEN	BAY	10-3-685	\$115.00	\$116.00	\$117.00	\$118.00	\$119.00
424400	1	12 WEST GLEN	BAY	12-3-685	\$115.00	\$116.00	\$117.00	\$118.00	\$119.00
424500	1			13-3-685	\$115.00	\$116.00	\$117.00	\$118.00	\$119.00
425100	1	539 FINLAY	ST	E 1--699	\$115.00	\$116.00	\$117.00	\$118.00	\$119.00
428600	1			2-1-733	\$115.00	\$116.00	\$117.00	\$118.00	\$119.00
428800	1	103 WATER	AVE	1/3-2-733	\$115.00	\$116.00	\$117.00	\$118.00	\$119.00
429200	1	432 Park	ST	E D--759	\$115.00	\$116.00	\$117.00	\$118.00	\$119.00
431000	1	310 WELLS	ST	1--788	\$115.00	\$116.00	\$117.00	\$118.00	\$119.00
431200	1	39 POPLAR	DR	3--788	\$115.00	\$116.00	\$117.00	\$118.00	\$119.00
431300	1	45 POPLAR	DR	4--788	\$115.00	\$116.00	\$117.00	\$118.00	\$119.00
431400	1	51 POPLAR	DR	5/6--788	\$115.00	\$116.00	\$117.00	\$118.00	\$119.00
431700	1	58 POPLAR	DR	7/8--788	\$115.00	\$116.00	\$117.00	\$118.00	\$119.00
431800	1	54 POPLAR	DR	2-53038	\$115.00	\$116.00	\$117.00	\$118.00	\$119.00
431900	1	48 POPLAR	DR	1-53038	\$115.00	\$116.00	\$117.00	\$118.00	\$119.00
432000	1	44 POPLAR	DR	11--788	\$115.00	\$116.00	\$117.00	\$118.00	\$119.00
432100	1	40 POPLAR	DR	12--788	\$115.00	\$116.00	\$117.00	\$118.00	\$119.00
432200	1	313 KING	AVE	14--788	\$115.00	\$116.00	\$117.00	\$118.00	\$119.00
432300	1	311 KING	AVE	15--788	\$115.00	\$116.00	\$117.00	\$118.00	\$119.00
432400	1	309 KING	AVE	16--788	\$115.00	\$116.00	\$117.00	\$118.00	\$119.00
432500	1	307 KING	AVE	17--788	\$115.00	\$116.00	\$117.00	\$118.00	\$119.00
432600	1	235 KING	AVE	18--788	\$115.00	\$116.00	\$117.00	\$118.00	\$119.00
432700	1	233 KING	AVE	19--788	\$115.00	\$116.00	\$117.00	\$118.00	\$119.00
433000	1	538 NORQUAY	ST	E 1--2447	\$115.00	\$116.00	\$117.00	\$118.00	\$119.00
433100	1	534 NORQUAY	ST	E 2--2447	\$115.00	\$116.00	\$117.00	\$118.00	\$119.00
433200	1	422 Finlay	ST	E 3--2447	\$115.00	\$116.00	\$117.00	\$118.00	\$119.00
433300	1	420 FINLAY	ST	4--2447	\$115.00	\$116.00	\$117.00	\$118.00	\$119.00
434400	1	90 LAKE	AVE	5-3-2523	\$115.00	\$116.00	\$117.00	\$118.00	\$119.00
434500	1	86 LAKE	AVE	6-3-2523	\$115.00	\$116.00	\$117.00	\$118.00	\$119.00
434600	1	78 LAKE	AVE	7/8-3-2523	\$115.00	\$116.00	\$117.00	\$118.00	\$119.00
434700	1	70 LAKE	AVE	9/10-3-2523	\$115.00	\$116.00	\$117.00	\$118.00	\$119.00
434800	1	64 LAKE	AVE	11-3-2523	\$115.00	\$116.00	\$117.00	\$118.00	\$119.00
434900	1	56 LAKE	AVE	12/13-3-2523	\$115.00	\$116.00	\$117.00	\$118.00	\$119.00
435000	1	48 LAKE	AVE	14/15-3-2523	\$115.00	\$116.00	\$117.00	\$118.00	\$119.00
435100	1	44 LAKE	AVE	16-3-2523	\$115.00	\$116.00	\$117.00	\$118.00	\$119.00
435200	1	36 LAKE	AVE	17/18-3-2523	\$115.00	\$116.00	\$117.00	\$118.00	\$119.00
435300	1	22 LAKE	AVE	19/21-3-2523	\$115.00	\$116.00	\$117.00	\$118.00	\$119.00
435500	1	117 PARK	ST	1-52782	\$115.00	\$116.00	\$117.00	\$118.00	\$119.00
435600	1	201 Park	ST	24-3-2523	\$115.00	\$116.00	\$117.00	\$118.00	\$119.00
435700	1	205 PARK	ST	25-3-2523	\$115.00	\$116.00	\$117.00	\$118.00	\$119.00

Roll #	Dwelling	Civic Address		Legal Description	2017	2018	2019	2020	2021
435900	1	119 BAY	AVE.	27-3-2523	\$115.00	\$116.00	\$117.00	\$118.00	\$119.00
436000	1	115 BAY	AVE	2--52782	\$115.00	\$116.00	\$117.00	\$118.00	\$119.00
436100	1	111 BAY	AVE	3--52782	\$115.00	\$116.00	\$117.00	\$118.00	\$119.00
436400	1	89.5 BAY	AVE	1--54095	\$115.00	\$116.00	\$117.00	\$118.00	\$119.00
436600	1	85 BAY	AVE	34-3-2523	\$115.00	\$116.00	\$117.00	\$118.00	\$119.00
436700	1	79 BAY	AVE	2--54095	\$115.00	\$116.00	\$117.00	\$118.00	\$119.00
436900	1	67 BAY	AVE	37-3-2523	\$115.00	\$116.00	\$117.00	\$118.00	\$119.00
437100	1	63 BAY	AVE	41-3-2523	\$115.00	\$116.00	\$117.00	\$118.00	\$119.00
437200	1	49 BAY	AVE	42-3-2523	\$115.00	\$116.00	\$117.00	\$118.00	\$119.00
437300	1	33 BAY	AVE	45-3-2523	\$115.00	\$116.00	\$117.00	\$118.00	\$119.00
437400	1	23 BAY	AVE	46-3-2523	\$115.00	\$116.00	\$117.00	\$118.00	\$119.00
437700	1	315 KING	AVE	A--2549	\$115.00	\$116.00	\$117.00	\$118.00	\$119.00
437900	1	35 ELLIS	DR	B--22538	\$115.00	\$116.00	\$117.00	\$118.00	\$119.00
438300	1	136 WILLIAMS	AVE	2--24908	\$115.00	\$116.00	\$117.00	\$118.00	\$119.00
438376	1	864 YOUNG	ST	1--52558	\$115.00	\$116.00	\$117.00	\$118.00	\$119.00
438377	1	860 YOUNG	ST	2--52558	\$115.00	\$116.00	\$117.00	\$118.00	\$119.00
438379	1	848 YOUNG	ST	4--52558	\$115.00	\$116.00	\$117.00	\$118.00	\$119.00
438381	1	836 YOUNG	ST	5/6--52558	\$115.00	\$116.00	\$117.00	\$118.00	\$119.00
438382	1	828 YOUNG	ST	7/8--52558	\$115.00	\$116.00	\$117.00	\$118.00	\$119.00
438395	1	760 YOUNG	ST	20--52558	\$115.00	\$116.00	\$117.00	\$118.00	\$119.00
438397	1	752 YOUNG	ST	22--52558	\$115.00	\$116.00	\$117.00	\$118.00	\$119.00
438398	1	747 YOUNG	ST	2--57736	\$115.00	\$116.00	\$117.00	\$118.00	\$119.00
438400	1	743 YOUNG	ST	25--52558	\$115.00	\$116.00	\$117.00	\$118.00	\$119.00
438401	1	757 YOUNG	ST	26--52558	\$115.00	\$116.00	\$117.00	\$118.00	\$119.00
438430	1	819 YOUNG	ST	1-56713	\$115.00	\$116.00	\$117.00	\$118.00	\$119.00
438440	1	825 YOUNG	ST	2-56713	\$115.00	\$116.00	\$117.00	\$118.00	\$119.00
438450	1	827 YOUNG	ST	3-56713	\$115.00	\$116.00	\$117.00	\$118.00	\$119.00
438460	1	831 YOUNG	ST	4-56713	\$115.00	\$116.00	\$117.00	\$118.00	\$119.00
438500	1	741 YOUNG	ST	2-1-25452	\$115.00	\$116.00	\$117.00	\$118.00	\$119.00
438600	1	739 YOUNG	ST	3-1-25452	\$115.00	\$116.00	\$117.00	\$118.00	\$119.00
438700	1	737 YOUNG	ST	4-1-25452	\$115.00	\$116.00	\$117.00	\$118.00	\$119.00
438800	1	729 YOUNG	ST	1-2-25452	\$115.00	\$116.00	\$117.00	\$118.00	\$119.00
438900	1	727 YOUNG	ST	2-2-25452	\$115.00	\$116.00	\$117.00	\$118.00	\$119.00
439000	1	58 OAKDEN	DR	2--26160	\$115.00	\$116.00	\$117.00	\$118.00	\$119.00
439100	1	66 OAKDEN	DR	3--26160	\$115.00	\$116.00	\$117.00	\$118.00	\$119.00
439200	1	72 OAKDEN	DR	4--26160	\$115.00	\$116.00	\$117.00	\$118.00	\$119.00
439300	1	76 OAKDEN	DR	5--26160	\$115.00	\$116.00	\$117.00	\$118.00	\$119.00
439400	1	82 OAKDEN	DR	6--26160	\$115.00	\$116.00	\$117.00	\$118.00	\$119.00
439500	1	88 OAKDEN	DR	7--26160	\$115.00	\$116.00	\$117.00	\$118.00	\$119.00
440700	1	48 OAKDEN	DR	1--30159	\$115.00	\$116.00	\$117.00	\$118.00	\$119.00
440800	1	42 OAKDEN	DR	2--30159	\$115.00	\$116.00	\$117.00	\$118.00	\$119.00
440900	1	2 OAKDEN	DR	1--31295	\$115.00	\$116.00	\$117.00	\$118.00	\$119.00
441000	1	6 OAKDEN	DR	2--31295	\$115.00	\$116.00	\$117.00	\$118.00	\$119.00
441100	1	10 OAKDEN	DR	3--31295	\$115.00	\$116.00	\$117.00	\$118.00	\$119.00
441200	1	14 OAKDEN	DR	4--31295	\$115.00	\$116.00	\$117.00	\$118.00	\$119.00
441300	1	18 OAKDEN	DR	5--31295	\$115.00	\$116.00	\$117.00	\$118.00	\$119.00
441400	1	24 OAKDEN	DR	6--31295	\$115.00	\$116.00	\$117.00	\$118.00	\$119.00
441500	1	34 OAKDEN	DR	7--31295	\$115.00	\$116.00	\$117.00	\$118.00	\$119.00
441900	1	63 1/2 Bay	AVE	1--32088	\$115.00	\$116.00	\$117.00	\$118.00	\$119.00
442000	1	35 BAY	AVE	2--32088	\$115.00	\$116.00	\$117.00	\$118.00	\$119.00
442100	1	238 HOSSACK	AVE E	1--33531	\$115.00	\$116.00	\$117.00	\$118.00	\$119.00
442200	1	232 HOSSACK	AVE	2--33531	\$115.00	\$116.00	\$117.00	\$118.00	\$119.00
442300	1	230 HOSSACK	AVE	3--33531	\$115.00	\$116.00	\$117.00	\$118.00	\$119.00
442400	1	226 HOSSACK	AVE	4--33531	\$115.00	\$116.00	\$117.00	\$118.00	\$119.00
442500	1	307 TUPPER	ST E	5--33531	\$115.00	\$116.00	\$117.00	\$118.00	\$119.00

Roll #	Dwelling	Civic Address	Legal Description	2017	2018	2019	2020	2021
442600	1	309 TUPPER	ST E 6--33531	\$115.00	\$116.00	\$117.00	\$118.00	\$119.00
442700	1	311 TUPPER	ST E 7--33531	\$115.00	\$116.00	\$117.00	\$118.00	\$119.00
443000	1	315 TUPPER	ST E 10--33531	\$115.00	\$116.00	\$117.00	\$118.00	\$119.00
443100	1	329 TUPPER	ST E 11--33531	\$115.00	\$116.00	\$117.00	\$118.00	\$119.00
443200	1	221 NORQUAY	AVE E 12--33531	\$115.00	\$116.00	\$117.00	\$118.00	\$119.00
443400	1	220 HOSSACK	AVE 14--33531	\$115.00	\$116.00	\$117.00	\$118.00	\$119.00
443500	1	212 HOSSACK	AVE E 15--33531	\$115.00	\$116.00	\$117.00	\$118.00	\$119.00
443600	1	210 HOSSACK	AVE 16--33531	\$115.00	\$116.00	\$117.00	\$118.00	\$119.00
443700	1	206 HOSSACK	AVE 17--33531	\$115.00	\$116.00	\$117.00	\$118.00	\$119.00
443800	1	202 HOSSACK	AVE E 18--33531	\$115.00	\$116.00	\$117.00	\$118.00	\$119.00
443900	1	108 HOSSACK	AVE E 19--33531	\$115.00	\$116.00	\$117.00	\$118.00	\$119.00
444000	1	306 PARK	ST E 20--33531	\$115.00	\$116.00	\$117.00	\$118.00	\$119.00
444100	1	312 PARK	ST E 21--33531	\$115.00	\$116.00	\$117.00	\$118.00	\$119.00
444200	1	318 PARK	ST E 22--33531	\$115.00	\$116.00	\$117.00	\$118.00	\$119.00
444800	1	120 MOUNTAIN	AVE 1--35829	\$115.00	\$116.00	\$117.00	\$118.00	\$119.00
444900	1	201 HAMILTON	ST E 2--35829	\$115.00	\$116.00	\$117.00	\$118.00	\$119.00
445120	1	159 OAKDEN	DR 2--48562	\$115.00	\$116.00	\$117.00	\$118.00	\$119.00
445170	1	17 OAKDEN	DR 7--48562	\$115.00	\$116.00	\$117.00	\$118.00	\$119.00
445180	1	5 OAKDEN	DR 8--48562	\$115.00	\$116.00	\$117.00	\$118.00	\$119.00
445200	1	374 LAKESHORE	DR B-36911	\$115.00	\$116.00	\$117.00	\$118.00	\$119.00
445500	1	328 HOSSACK	AVE DESC 1-77-19	\$115.00	\$116.00	\$117.00	\$118.00	\$119.00
445600	1	324 HOSSACK	AVE 1--36980	\$115.00	\$116.00	\$117.00	\$118.00	\$119.00
445700	1	400 GEATES	ST 2--53173	\$115.00	\$116.00	\$117.00	\$118.00	\$119.00
445800	1	410 GEATES	ST E 2--38284	\$115.00	\$116.00	\$117.00	\$118.00	\$119.00
445900	1	626 NORQUAY	AVE 1--39359	\$115.00	\$116.00	\$117.00	\$118.00	\$119.00
446000	1	616 NORQUAY	AVE 2--39359	\$115.00	\$116.00	\$117.00	\$118.00	\$119.00
446100	1	612 NORQUAY	AVE 3--39359	\$115.00	\$116.00	\$117.00	\$118.00	\$119.00
446400	1	498 LAKESHORE	DR 1--40422	\$115.00	\$116.00	\$117.00	\$118.00	\$119.00
446500	1	492 LAKESHORE	DR 2--40422	\$115.00	\$116.00	\$117.00	\$118.00	\$119.00
446600	1	486 LAKESHORE	DR 3--40422	\$115.00	\$116.00	\$117.00	\$118.00	\$119.00
446700	1	480 LAKESHORE	DR 4--40422	\$115.00	\$116.00	\$117.00	\$118.00	\$119.00
446900	1	401 LAKESHORE	DR 1--40604	\$115.00	\$116.00	\$117.00	\$118.00	\$119.00
131100	2	165 OAK POINT	DR 19--581	\$115.00	\$116.00	\$117.00	\$118.00	\$119.00
324900	2	768 MOUNTAIN	AVE DESC 13/14-91-78	\$115.00	\$116.00	\$117.00	\$118.00	\$119.00
348000	2	102 North Railway	ST 13/18-3-404	\$115.00	\$116.00	\$117.00	\$118.00	\$119.00
351300	2	543 BROADWAY	AVE DESC 7/10-11-404	\$115.00	\$116.00	\$117.00	\$118.00	\$119.00
378500	2	117 CLARK	AVE DESC 5-38-457	\$115.00	\$116.00	\$117.00	\$118.00	\$119.00
405400	2	102 BAY	AVE 32-1-595	\$115.00	\$116.00	\$117.00	\$118.00	\$119.00
436200	2	97 BAY	AVE 30-3-2523	\$115.00	\$116.00	\$117.00	\$118.00	\$119.00
437800	2	37 ELLIS	DR A--22538	\$115.00	\$116.00	\$117.00	\$118.00	\$119.00
TOTAL				\$123,625	\$124,700	\$125,775	\$126,850	\$127,925
Roll #	# of Dwelling	Civic Address	Legal Description	2017	2018	2019	2020	2021
327000	3	705 MOUNTAIN	AVE DESC 2/3-93-78	\$500.00	\$500.00	\$500.00	\$500.00	\$500.00
397100	3	501 KING	ST 4--564	\$500.00	\$500.00	\$500.00	\$500.00	\$500.00
369400	4	437 CLARK	AVE 1/2-21-457	\$500.00	\$500.00	\$500.00	\$500.00	\$500.00
376900	4	131 BROADWAY	AVE DESC 4-36-457	\$500.00	\$500.00	\$500.00	\$500.00	\$500.00
401000	4	237 HOSSACK	AVE 10-74-584	\$500.00	\$500.00	\$500.00	\$500.00	\$500.00
434100	4	105 PARK	ST 1/3-3-2523	\$500.00	\$500.00	\$500.00	\$500.00	\$500.00
365000	5	Trailer Court - Phillips	DESC -G-404	\$500.00	\$500.00	\$500.00	\$500.00	\$500.00
362000	6	326 WILLIAM	AVE 3/4-30-404	\$500.00	\$500.00	\$500.00	\$500.00	\$500.00
403600	6	95 ELLIS	DR DESC 8/9-1-595	\$500.00	\$500.00	\$500.00	\$500.00	\$500.00
TOTAL				\$4,500	\$4,500	\$4,500	\$4,500	\$4,500
318100	8	500 HOSSACK	AVE DESC 15-79-19	\$800.00	\$800.00	\$800.00	\$800.00	\$800.00
369300	8	501 CLARK	AVE DESC 8/10-20-457	\$800.00	\$800.00	\$800.00	\$800.00	\$800.00
378700	8	303 YOUNG	ST DESC -39-457	\$800.00	\$800.00	\$800.00	\$800.00	\$800.00
421500	8	WEST GLEN	BAY 3/5&16/18-2-685	\$800.00	\$800.00	\$800.00	\$800.00	\$800.00
364900	9	Trailer Court - Baldock	DESC -G-404	\$800.00	\$800.00	\$800.00	\$800.00	\$800.00
349800	12	NORTH RAILW ST	21/24-4-404	\$800.00	\$800.00	\$800.00	\$800.00	\$800.00
314100	15	416 HOSSACK	AVE DESC 3/4&7/8-78-	\$800.00	\$800.00	\$800.00	\$800.00	\$800.00
371600	15	427 HOSSACK	AVE 18/19-25-457	\$800.00	\$800.00	\$800.00	\$800.00	\$800.00
377400	21	123 WILLIAMS	AVE DESC 2&5-37-457	\$800.00	\$800.00	\$800.00	\$800.00	\$800.00
377300	34	110 CLARK	AVE	\$800.00	\$800.00	\$800.00	\$800.00	\$800.00
354600	11	519 MOUNTAIN	AVE	\$800.00	\$800.00	\$800.00	\$800.00	\$800.00
TOTAL				\$8,800	\$8,800	\$8,800	\$8,800	\$8,800
GRAND TOTAL				\$136,925	\$138,000	\$139,075	\$140,150	\$141,225

Roll #	Class	Group	# Dumpsters	# Addtn'l Tips	2017	2018	2019	2020	2021
318200	20				\$67.00	\$68.00	\$69.00	\$70.00	\$71.00
313000	30				\$67.00	\$68.00	\$69.00	\$70.00	\$71.00
302400	40				\$67.00	\$68.00	\$69.00	\$70.00	\$71.00
327200	40				\$67.00	\$68.00	\$69.00	\$70.00	\$71.00
331200	40				\$67.00	\$68.00	\$69.00	\$70.00	\$71.00
347800	40				\$67.00	\$68.00	\$69.00	\$70.00	\$71.00
352200	40				\$67.00	\$68.00	\$69.00	\$70.00	\$71.00
354500	40				\$67.00	\$68.00	\$69.00	\$70.00	\$71.00
357300	40				\$67.00	\$68.00	\$69.00	\$70.00	\$71.00
358500	40				\$67.00	\$68.00	\$69.00	\$70.00	\$71.00
359200	40				\$67.00	\$68.00	\$69.00	\$70.00	\$71.00
359400	40				\$67.00	\$68.00	\$69.00	\$70.00	\$71.00
360000	40				\$67.00	\$68.00	\$69.00	\$70.00	\$71.00
360100	40				\$67.00	\$68.00	\$69.00	\$70.00	\$71.00
362200	40				\$67.00	\$68.00	\$69.00	\$70.00	\$71.00
401700	40				\$67.00	\$68.00	\$69.00	\$70.00	\$71.00
402600	40				\$67.00	\$68.00	\$69.00	\$70.00	\$71.00
405000	40				\$67.00	\$68.00	\$69.00	\$70.00	\$71.00
428500	40				\$67.00	\$68.00	\$69.00	\$70.00	\$71.00
428700	40				\$67.00	\$68.00	\$69.00	\$70.00	\$71.00
439700	40				\$67.00	\$68.00	\$69.00	\$70.00	\$71.00
444600	40				\$67.00	\$68.00	\$69.00	\$70.00	\$71.00
300700	52				\$67.00	\$68.00	\$69.00	\$70.00	\$71.00
300500	60				\$67.00	\$68.00	\$69.00	\$70.00	\$71.00
316600	60				\$67.00	\$68.00	\$69.00	\$70.00	\$71.00
320100	60				\$67.00	\$68.00	\$69.00	\$70.00	\$71.00
320600	60				\$67.00	\$68.00	\$69.00	\$70.00	\$71.00
321200	60				\$67.00	\$68.00	\$69.00	\$70.00	\$71.00
322100	60				\$67.00	\$68.00	\$69.00	\$70.00	\$71.00
322700	60				\$67.00	\$68.00	\$69.00	\$70.00	\$71.00
323000	60				\$67.00	\$68.00	\$69.00	\$70.00	\$71.00
327300	60				\$67.00	\$68.00	\$69.00	\$70.00	\$71.00
331100	60				\$67.00	\$68.00	\$69.00	\$70.00	\$71.00
335800	60				\$67.00	\$68.00	\$69.00	\$70.00	\$71.00
336300	60				\$67.00	\$68.00	\$69.00	\$70.00	\$71.00
337200	60				\$67.00	\$68.00	\$69.00	\$70.00	\$71.00
344600	60				\$67.00	\$68.00	\$69.00	\$70.00	\$71.00
345400	60				\$67.00	\$68.00	\$69.00	\$70.00	\$71.00
345500	60				\$67.00	\$68.00	\$69.00	\$70.00	\$71.00
346500	60				\$67.00	\$68.00	\$69.00	\$70.00	\$71.00
347900	60				\$67.00	\$68.00	\$69.00	\$70.00	\$71.00
351200	60				\$67.00	\$68.00	\$69.00	\$70.00	\$71.00
351400	60				\$67.00	\$68.00	\$69.00	\$70.00	\$71.00
351600	60				\$67.00	\$68.00	\$69.00	\$70.00	\$71.00
353300	60				\$67.00	\$68.00	\$69.00	\$70.00	\$71.00
353400	60				\$67.00	\$68.00	\$69.00	\$70.00	\$71.00
353500	60				\$67.00	\$68.00	\$69.00	\$70.00	\$71.00
353600	60				\$67.00	\$68.00	\$69.00	\$70.00	\$71.00
353700	60				\$67.00	\$68.00	\$69.00	\$70.00	\$71.00
353800	60				\$67.00	\$68.00	\$69.00	\$70.00	\$71.00
353900	60				\$67.00	\$68.00	\$69.00	\$70.00	\$71.00
354000	60				\$67.00	\$68.00	\$69.00	\$70.00	\$71.00
354100	60				\$67.00	\$68.00	\$69.00	\$70.00	\$71.00
354200	60				\$67.00	\$68.00	\$69.00	\$70.00	\$71.00
354300	60				\$67.00	\$68.00	\$69.00	\$70.00	\$71.00
355100	60				\$67.00	\$68.00	\$69.00	\$70.00	\$71.00
355200	60				\$67.00	\$68.00	\$69.00	\$70.00	\$71.00
355300	60				\$67.00	\$68.00	\$69.00	\$70.00	\$71.00
355500	60				\$67.00	\$68.00	\$69.00	\$70.00	\$71.00
355600	60				\$67.00	\$68.00	\$69.00	\$70.00	\$71.00

Roll #	Class	Group	# Dumpsters	# Addtn'l Tips	2017	2018	2019	2020	2021
355700	60				\$67.00	\$68.00	\$69.00	\$70.00	\$71.00
355900	60				\$67.00	\$68.00	\$69.00	\$70.00	\$71.00
356000	60				\$67.00	\$68.00	\$69.00	\$70.00	\$71.00
356100	60				\$67.00	\$68.00	\$69.00	\$70.00	\$71.00
356200	60				\$67.00	\$68.00	\$69.00	\$70.00	\$71.00
357000	60				\$67.00	\$68.00	\$69.00	\$70.00	\$71.00
357300	60				\$67.00	\$68.00	\$69.00	\$70.00	\$71.00
357400	60				\$67.00	\$68.00	\$69.00	\$70.00	\$71.00
357500	60				\$67.00	\$68.00	\$69.00	\$70.00	\$71.00
359000	60				\$67.00	\$68.00	\$69.00	\$70.00	\$71.00
359800	60				\$67.00	\$68.00	\$69.00	\$70.00	\$71.00
359900	60				\$67.00	\$68.00	\$69.00	\$70.00	\$71.00
360700	60				\$67.00	\$68.00	\$69.00	\$70.00	\$71.00
360800	60				\$67.00	\$68.00	\$69.00	\$70.00	\$71.00
361200	60				\$67.00	\$68.00	\$69.00	\$70.00	\$71.00
361300	60				\$67.00	\$68.00	\$69.00	\$70.00	\$71.00
361400	60				\$67.00	\$68.00	\$69.00	\$70.00	\$71.00
361500	60				\$67.00	\$68.00	\$69.00	\$70.00	\$71.00
361700	60				\$67.00	\$68.00	\$69.00	\$70.00	\$71.00
361800	60				\$67.00	\$68.00	\$69.00	\$70.00	\$71.00
362600	60				\$67.00	\$68.00	\$69.00	\$70.00	\$71.00
364500	60				\$67.00	\$68.00	\$69.00	\$70.00	\$71.00
364600	60				\$67.00	\$68.00	\$69.00	\$70.00	\$71.00
364800	60				\$67.00	\$68.00	\$69.00	\$70.00	\$71.00
371700	60				\$67.00	\$68.00	\$69.00	\$70.00	\$71.00
379600	60				\$67.00	\$68.00	\$69.00	\$70.00	\$71.00
385300	60				\$67.00	\$68.00	\$69.00	\$70.00	\$71.00
393500	60				\$67.00	\$68.00	\$69.00	\$70.00	\$71.00
397000	60				\$67.00	\$68.00	\$69.00	\$70.00	\$71.00
397300	60				\$67.00	\$68.00	\$69.00	\$70.00	\$71.00
408400	60				\$67.00	\$68.00	\$69.00	\$70.00	\$71.00
408600	60				\$67.00	\$68.00	\$69.00	\$70.00	\$71.00
408700	60				\$67.00	\$68.00	\$69.00	\$70.00	\$71.00
408800	60				\$67.00	\$68.00	\$69.00	\$70.00	\$71.00
409000	60				\$67.00	\$68.00	\$69.00	\$70.00	\$71.00
409300	60				\$67.00	\$68.00	\$69.00	\$70.00	\$71.00
409500	60				\$67.00	\$68.00	\$69.00	\$70.00	\$71.00
426500	60				\$67.00	\$68.00	\$69.00	\$70.00	\$71.00
429500	60				\$67.00	\$68.00	\$69.00	\$70.00	\$71.00
429900	60				\$67.00	\$68.00	\$69.00	\$70.00	\$71.00
430000	60				\$67.00	\$68.00	\$69.00	\$70.00	\$71.00
430200	60				\$67.00	\$68.00	\$69.00	\$70.00	\$71.00
430800	60				\$67.00	\$68.00	\$69.00	\$70.00	\$71.00
430900	60				\$67.00	\$68.00	\$69.00	\$70.00	\$71.00
432800	60				\$67.00	\$68.00	\$69.00	\$70.00	\$71.00
440600	60				\$67.00	\$68.00	\$69.00	\$70.00	\$71.00
441800	60				\$67.00	\$68.00	\$69.00	\$70.00	\$71.00
444300	60				\$67.00	\$68.00	\$69.00	\$70.00	\$71.00
444500	60				\$67.00	\$68.00	\$69.00	\$70.00	\$71.00
445300	60				\$67.00	\$68.00	\$69.00	\$70.00	\$71.00
					\$7,370.00	\$7,480.00	\$7,590.00	\$7,700.00	\$7,810.00

The Following Rates are applicable for the years 2017 through 2021:

Roll # Class Group # Dumpsters # Addtn'l Tips Garbage Levy Tip Charge

129100		4	4		2000.00	
136100		4	2		1000.00	
335200	40	4	1		500.00	
336100	40	3	1	2	500.00	500.00
336300	40	5	1	2	500.00	500.00
336400	40	5	1	2	500.00	500.00
364400	40	1	2	1	1000.00	500.00
359100	40	1	1		500.00	
437500	40	4	8		4000.00	
313500	60	1	1		500.00	
320200	60	1	1		500.00	
321300	60	1	1	1	500.00	250.00
321400	60	1	1		500.00	
322600	60	1	1		500.00	
336800	60	1	0.5		250.00	
336900	60	1	0.5		250.00	
337300	60	4	1		500.00	
348400	60	1	1		500.00	
351700	60	1	1		500.00	
353100	60	2	1	1	500.00	250.00
354800	60	2	2	2	1000.00	1000.00
355400	60	2	1	2	500.00	500.00
355800	60	1	1		500.00	
363000	60	1	2		1000.00	
364450	60	1	1		500.00	
370200	60	1	1	1	500.00	250.00
393000	60	1	1		500.00	
393100	60	1	1	1	500.00	250.00
393400	60	1	1		500.00	
428900	60	1	1		500.00	
409100	60	1	1		500.00	
Roll #	Class	Group	# Dumpsters	# Addtn'l Tips	Garbage Levy	Tip Charge
430100	60	1	1		500.00	
441700	60	1	2		1000.00	
445000	60	4	1		500.00	
446200	60	2	2	2	1000.00	1000.00
446270	60	1	1	1	500.00	250.00
			51	18	\$ 25,500.00	\$ 5,750.00

GRAND TOTAL \$38,620 \$38,730 \$38,840 \$38,950 \$39,060

Group	Description
1	Retail
2	Restaurant/ Large Grocery Store/ Mall
3	School
4	Seasonal
5	Hospital